



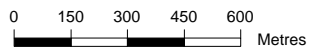
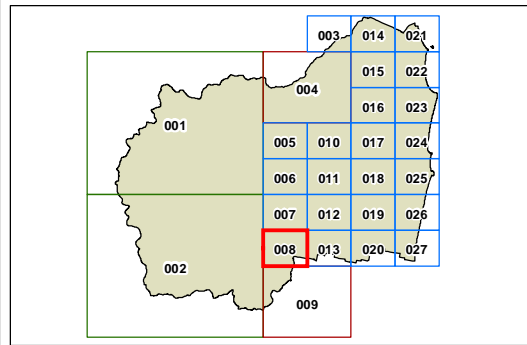
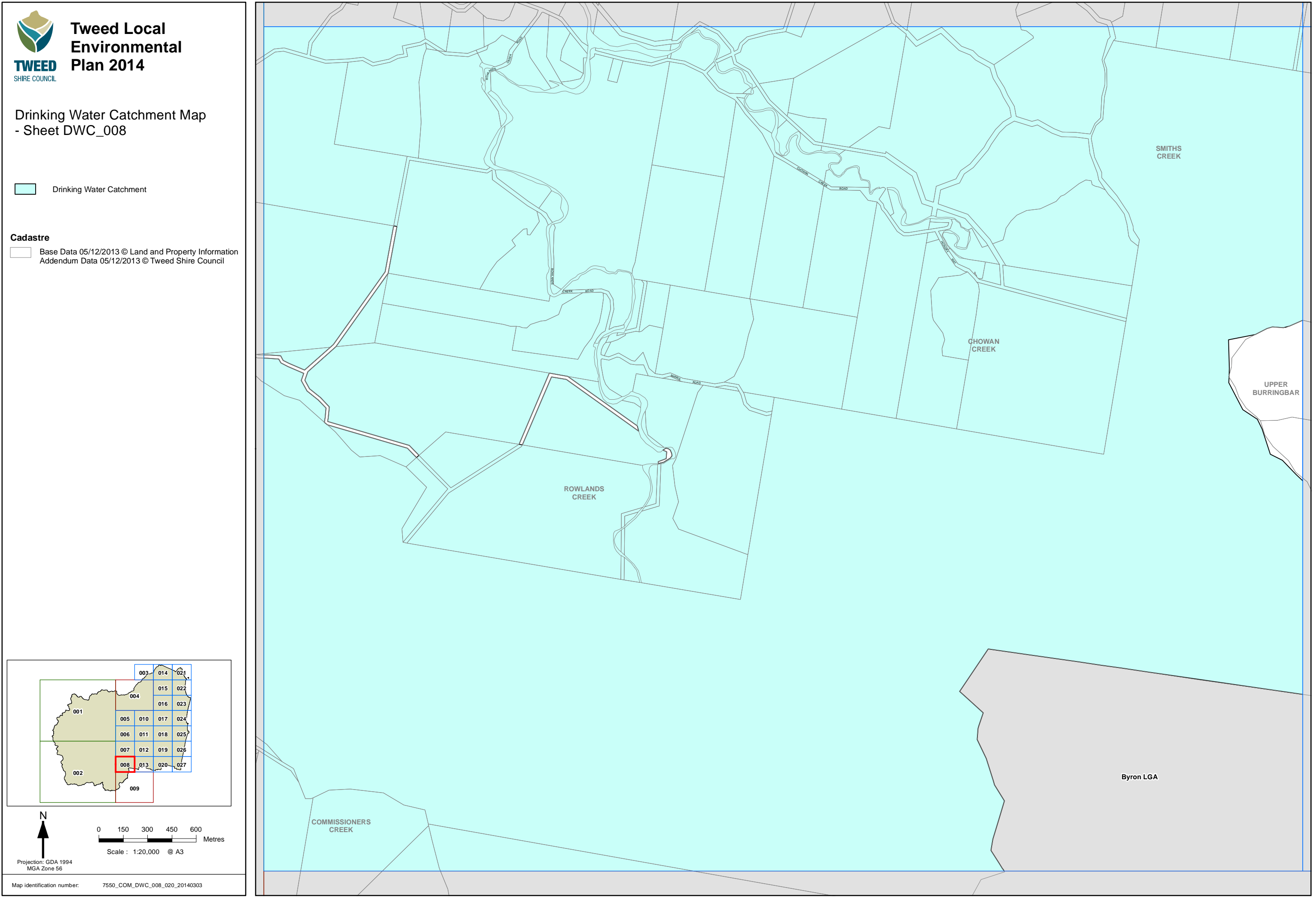
**Tweed Local
Environmental
Plan 2014**

**Drinking Water Catchment Map
- Sheet DWC_008**

Drinking Water Catchment

Cadastre

Base Data 05/12/2013 © Land and Property Information
Addendum Data 05/12/2013 © Tweed Shire Council



Scale : 1:20,000 @ A3

Projection: GDA 1994
MGA Zone 56

Map identification number: 7550_COM_DWC_008_020_20140303