





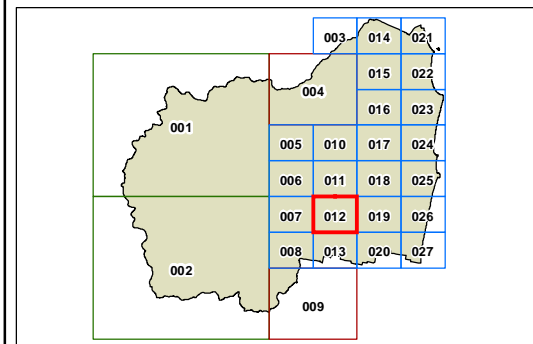
**Tweed Local  
Environmental  
Plan 2014**

**Drinking Water Catchment Map  
- Sheet DWC\_012**

 Drinking Water Catchment

**Cadastre**

 Base Data 05/12/2013 © Land and Property Information  
Addendum Data 05/12/2013 © Tweed Shire Council



0 150 300 450 600  
Metres

Scale : 1:20,000 @ A3

Projection: GDA 1994  
MGA Zone 56

Map identification number: 7550\_COM\_DWC\_012\_020\_20140303

