







**Tweed Local
Environmental
Plan 2014**

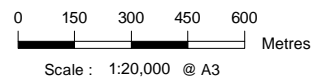
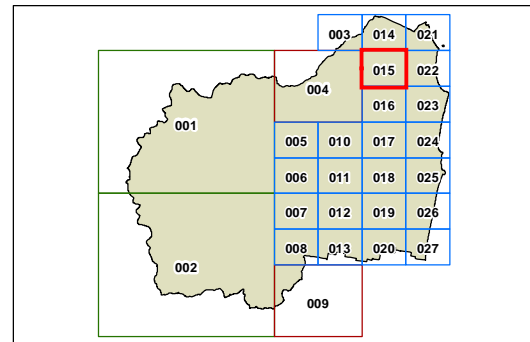
**Flood Planning Map
- Sheet FLD_015**

Flood Planning Land

-  Flood Planning Area
-  Level of Probable Maximum Flood

Cadastre

-  Base Data 11/12/2013 © Land and Property Information
-  Addendum Data 11/12/2013 © Tweed Shire Council



Projection: GDA 1994
MGA Zone 56

Map identification number: 7550_COM_FLD_015_020_20140303

