







Tweed Local Environmental Plan 2014

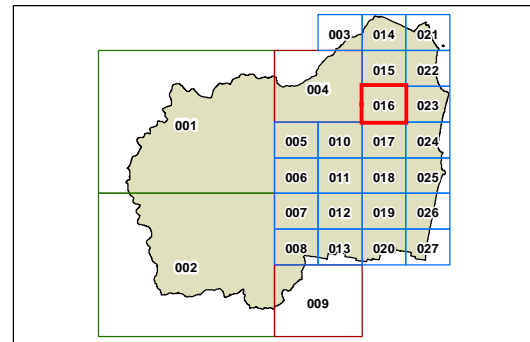
Flood Planning Map - Sheet FLD_016

Flood Planning Land

-  Flood Planning Area
-  Level of Probable Maximum Flood

Cadastre

-  Base Data 11/12/2013 © Land and Property Information
-  Addendum Data 11/12/2013 © Tweed Shire Council



0 150 300 450 600 Metres
Scale: 1:20,000 @ A3

Projection: GDA 1994
MGA Zone 56

Map identification number: 7550_COM_FLD_016_020_20140303

