







**Tweed Local  
Environmental  
Plan 2014**


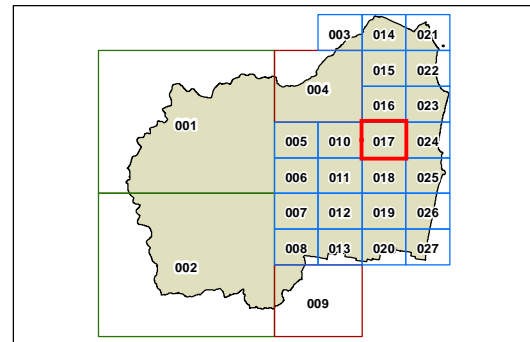
**Flood Planning Map  
- Sheet FLD\_017**

**Flood Planning Land**

-  Flood Planning Area
-  Level of Probable Maximum Flood

**Cadastre**

-  Base Data 11/12/2013 © Land and Property Information
-  Addendum Data 11/12/2013 © Tweed Shire Council



Scale: 1:20,000 @ A3

Projection: GDA 1994  
MGA Zone 56

Map identification number: 7550\_COM\_FLD\_017\_020\_20140303

