







Tweed Local Environmental Plan 2014

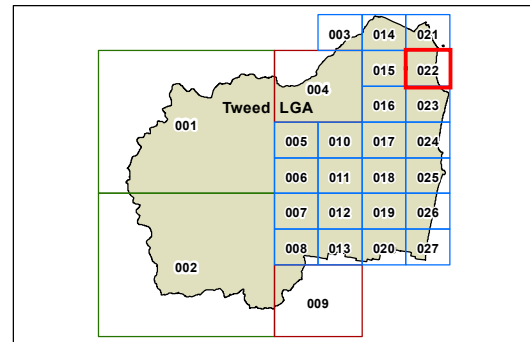
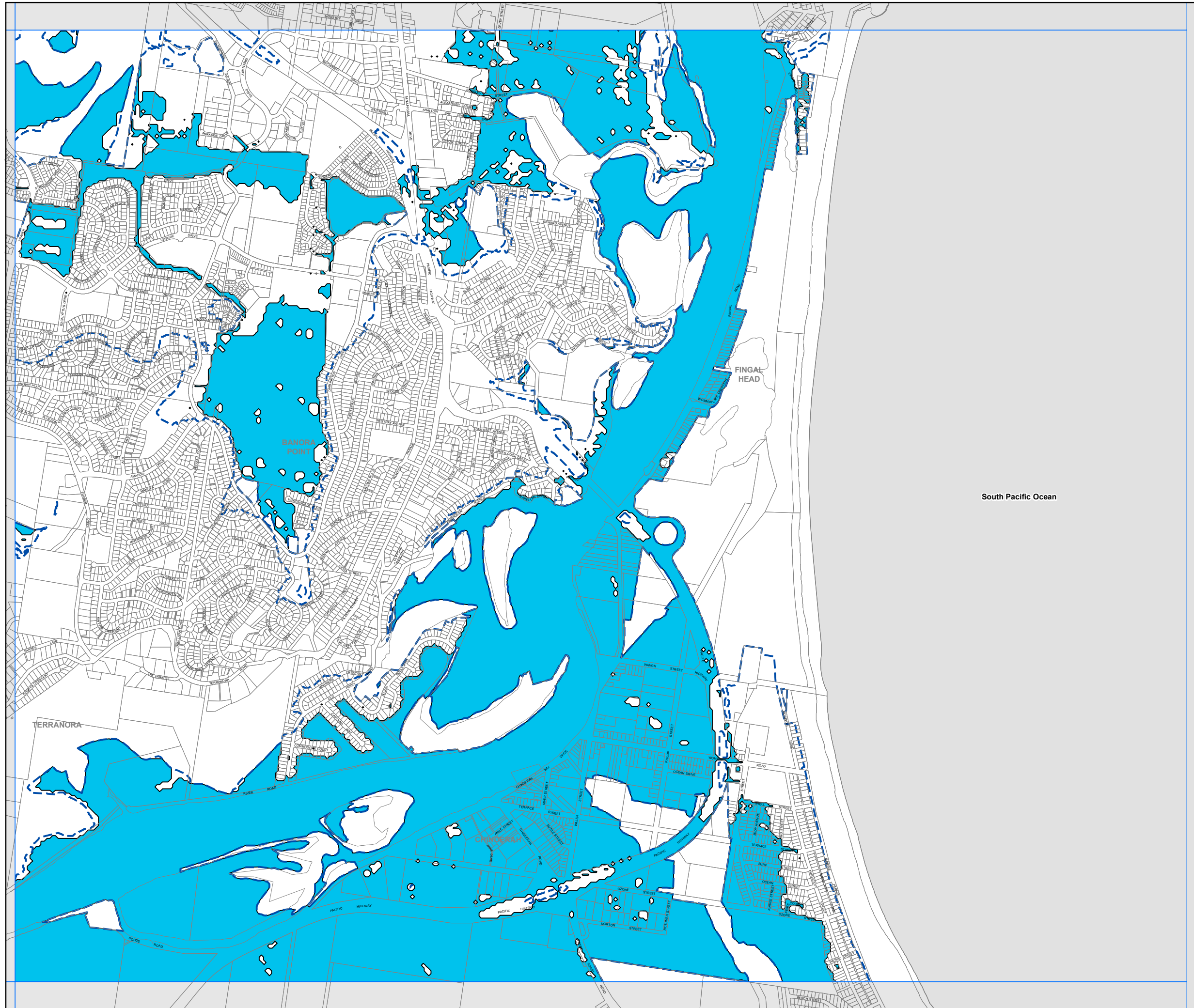
Flood Planning Map - Sheet FLD_022

Flood Planning Land

-  Flood Planning Area
-  Level of Probable Maximum Flood

Cadastre

-  Base Data 15/07/2015 © Land and Property Information
-  Addendum Data 15/07/2015 © Tweed Shire Council



0 150 300 450 600 Meters

Scale: 1:20,000 @ A3

Projection: GDA 1994
MGA Zone 56

Map identification number: 7550_COM_FLD_022_020_20150715