







Tweed Local Environmental Plan 2014

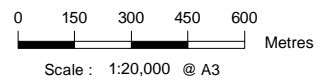
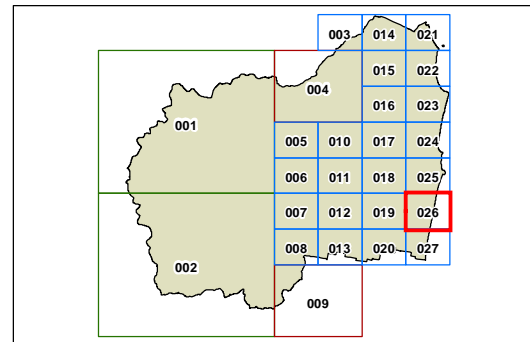
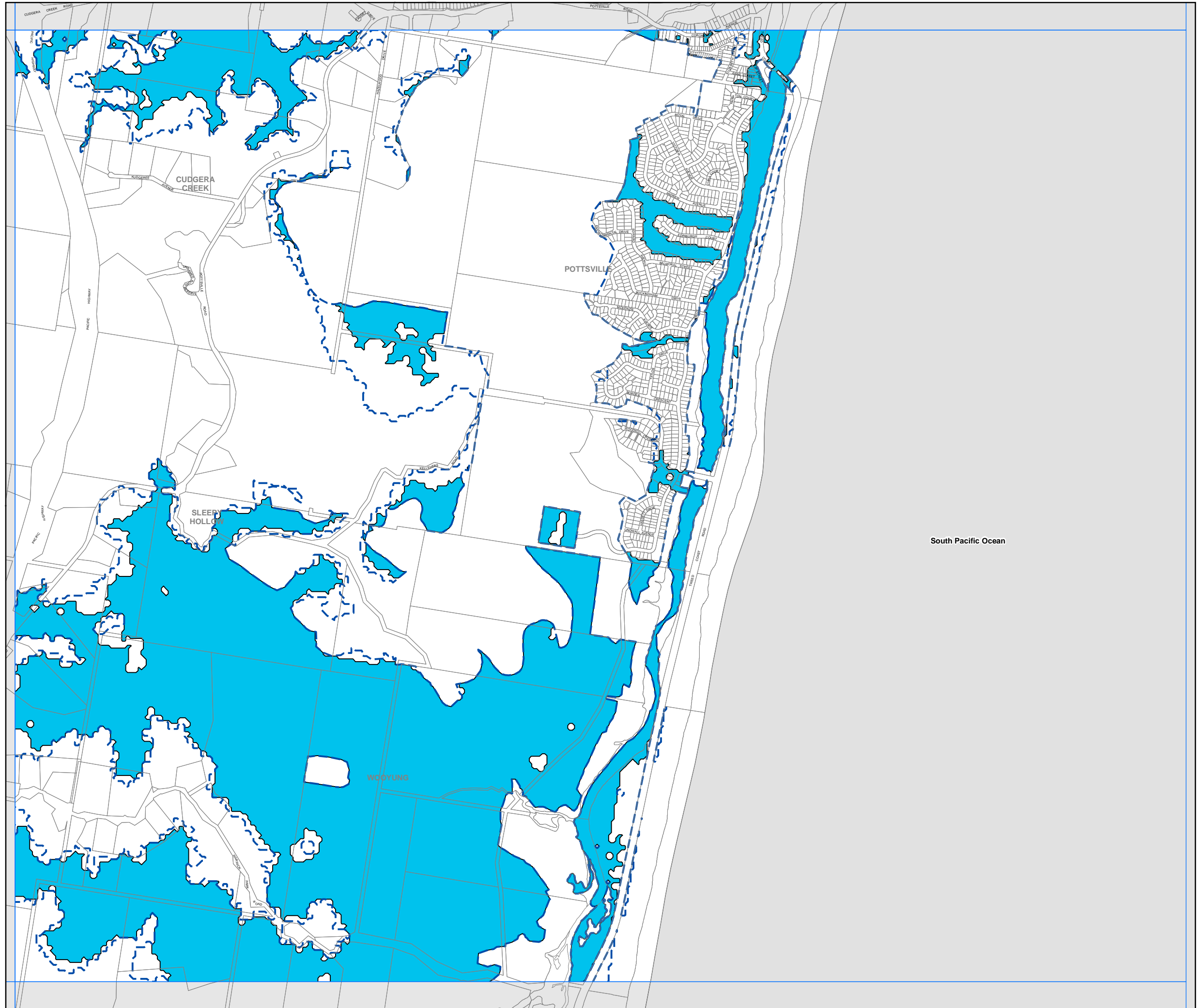
Flood Planning Map - Sheet FLD_026

Flood Planning Land

-  Flood Planning Area
-  Level of Probable Maximum Flood

Cadastre

-  Base Data 11/12/2013 © Land and Property Information
-  Addendum Data 11/12/2013 © Tweed Shire Council



Projection: GDA 1994
MGA Zone 56