



# Tweed Local Environmental Plan 2014

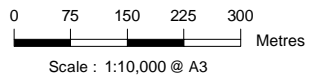
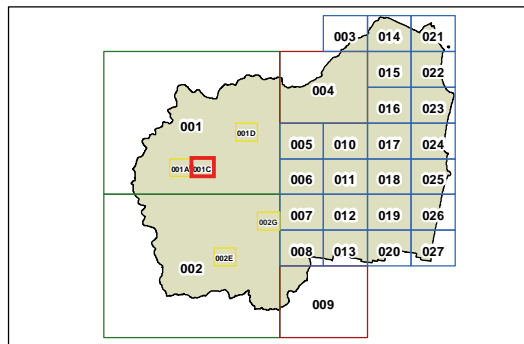
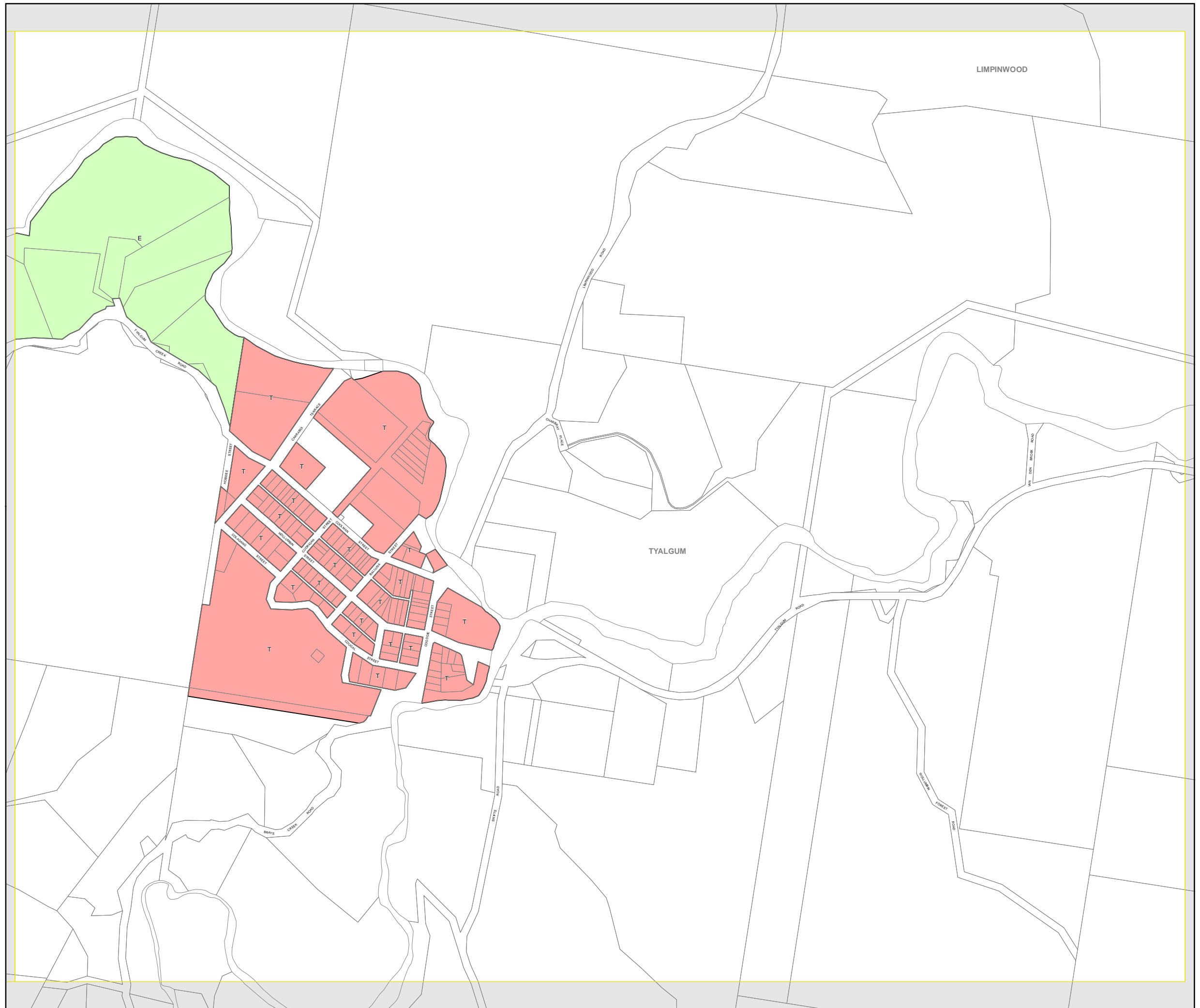
## Floor Space Ratio Map - Sheet FSR\_001C

### Maximum Floor Space Ratio (n:1)

D	0.5
E	0.55
F	0.6
J	0.8
P	1.2
S	1.75
T	2

### Cadastre

Base Data 04/12/2013 © Land and Property Information  
Addendum Data 04/12/2013 © Tweed Shire Council



Projection: GDA 1994  
MGA Zone 56