



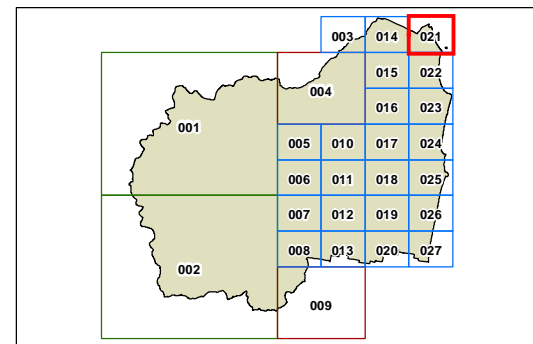


Tweed Local Environmental Plan 2014

Key Sites Map - Sheet KYS_021

 DCP Required

Cadastral
 Base Data 04/12/2013 © Land and Property Information
 Addendum Data 04/12/2013 © Tweed Shire Council



0 150 300 450 600 Metres
Scale : 1:20,000 @ A3

Projection: GDA 1994
MGA Zone 56

Map identification number: 7550_COM_KYS_021_020_20140303

