


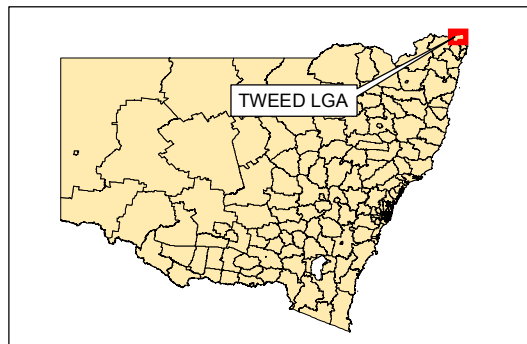




**Tweed Local
Environmental
Plan 2014**

Land Application Map
- Sheet LAP_001

-  LGA Boundary
-  Deferred
- LEP Land Application**
-  Included



0 1 2 3 4 5
Kilometres
Scale : 1:160,000 @ A3

Projection: GDA 1994
MGA Zone 56

Map identification number: 7550_COM_LAP_001_160_20150910

