



Tweed Local Environmental Plan 2014

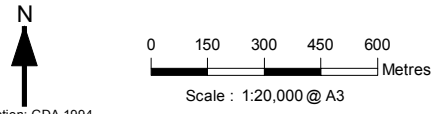
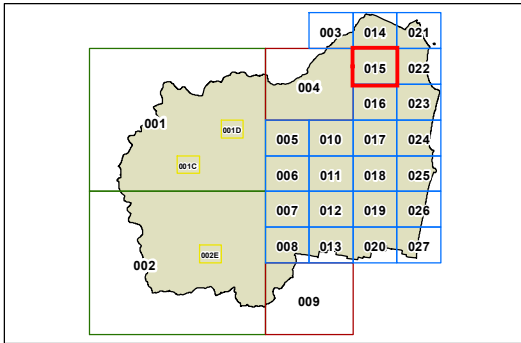
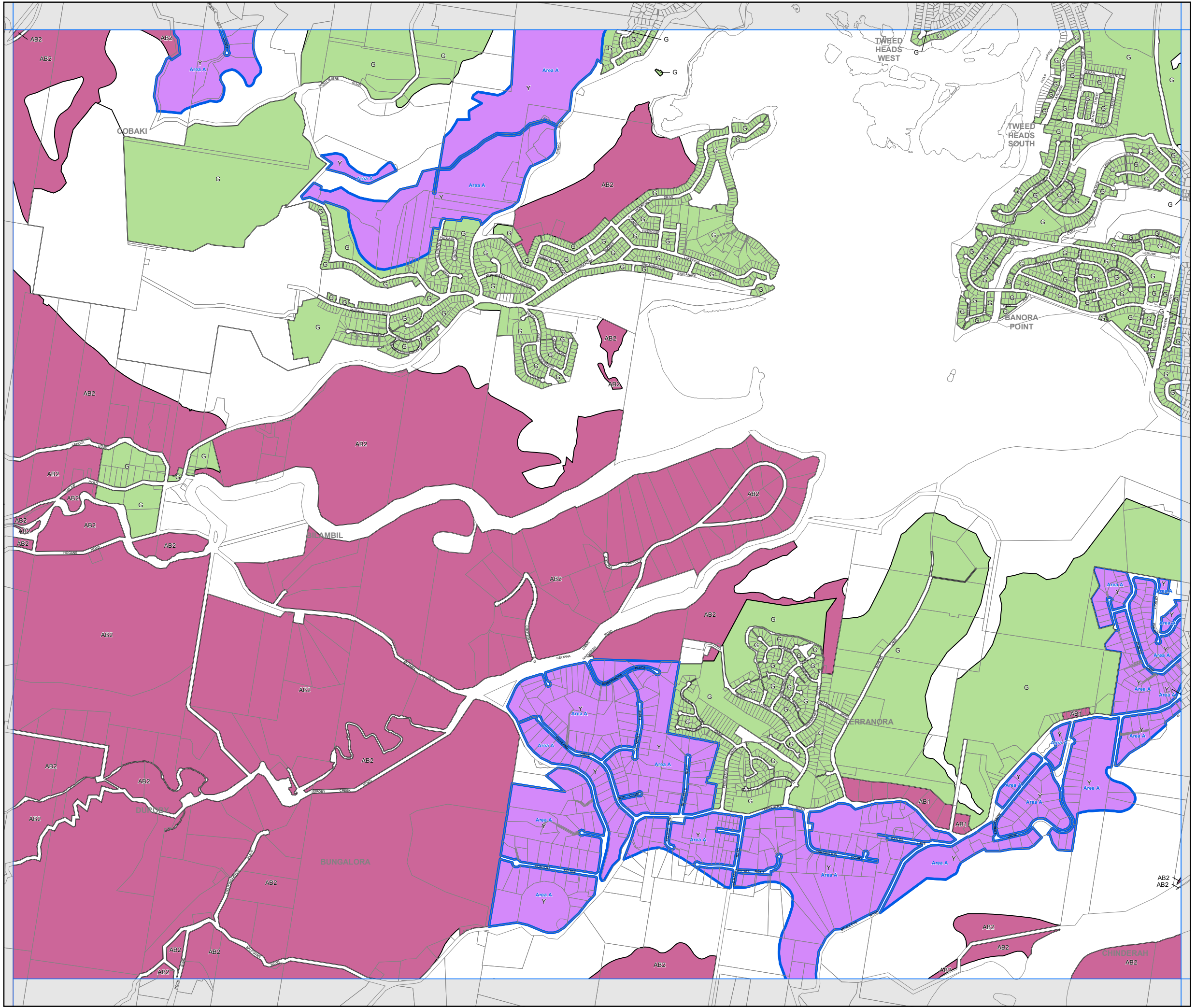
Lot Size Map - Sheet LSZ_015

Minimum Lot Size (sq m)

- E 350
- G 450
- M 600
- Q 700
- V 2000
- Y 1ha
- Z 4ha
- AA 5ha
- AB1 10ha
- AB2 40ha
- Area A Refer to Clause 4.2A(2)

Cadastre

- Base Data 03/08/2016
- © Land and Property Information (LPI)
- Addendum Data 07/09/2016
- © Tweed Shire Council



Projection: GDA 1994
MGA Zone 56

Map identification number: 7550_COM_LSZ_015_020_20160907