





**Upper Lachlan
Local Environmental
Plan 2010**

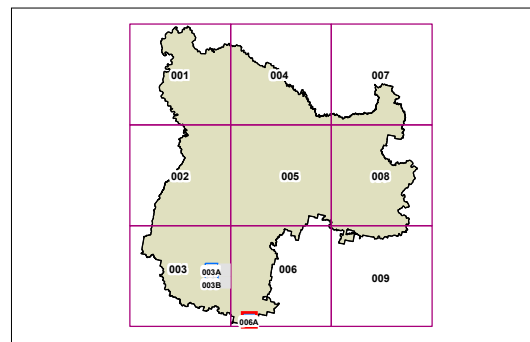
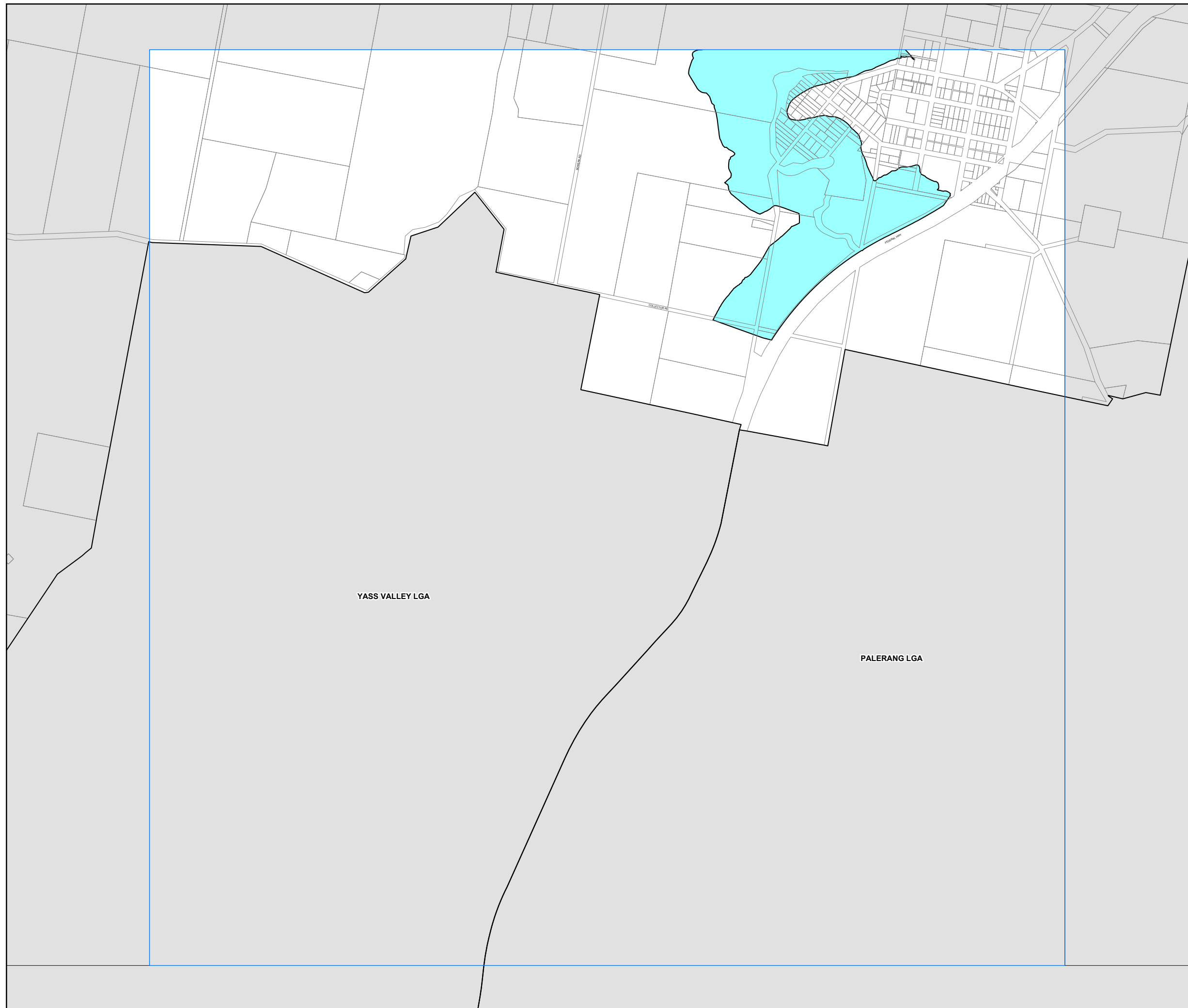
Flood Planning Map -
Sheet FLD_006A

Flood Planning Area

 Flood Planning Area

Cadastre

 Cadastre 1/9/08 © LPMA NSW



Projection: GDA 1994
Zone 55

Scale 1: 20000 @ A3