




Upper Lachlan Local Environmental Plan 2010

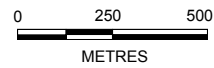
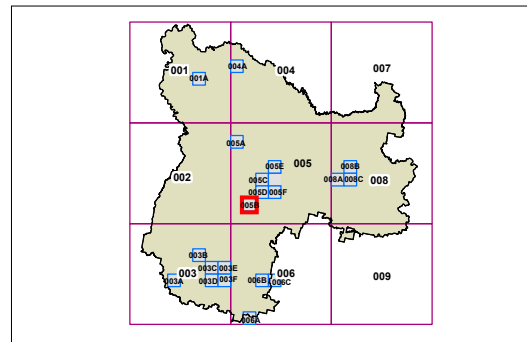
Heritage Map - Sheet HER_005B

Heritage

 Heritage Item - General

Cadastre

 Cadastre 1/9/08 © LPMA NSW



Projection: GDA 1994
Zone 55

Scale 1: 20000 @ A3