




**Upper Lachlan  
Local Environmental  
Plan 2010**

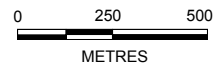
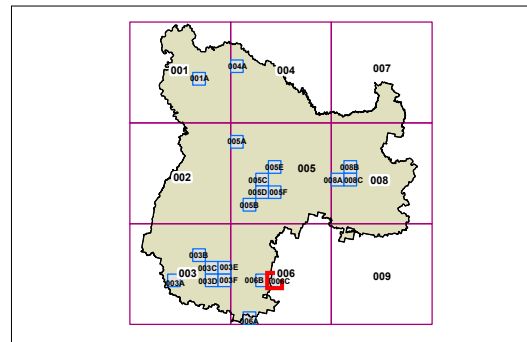
Heritage Map - Sheet HER\_006C

**Heritage**

 Heritage Item - General

**Cadastre**

 Cadastre 1/9/08 © LPMA NSW



Projection: GDA 1994  
Zone 55

Scale 1: 20000 @ A3

