





Upper Lachlan Local Environmental Plan 2010

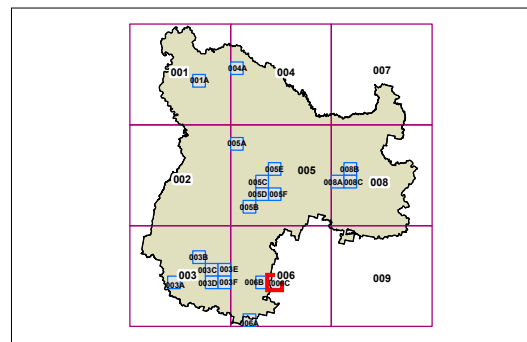
Heritage Map - Sheet HER_006C

Heritage

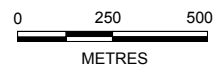
 Heritage Item - General

Cadastre

 Cadastre 1/9/08 © LPMA NSW



Projection: GDA 1994
Zone 55



Scale 1: 20000 @ A3

