




# Upper Lachlan Local Environmental Plan 2010

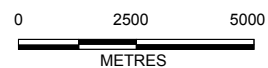
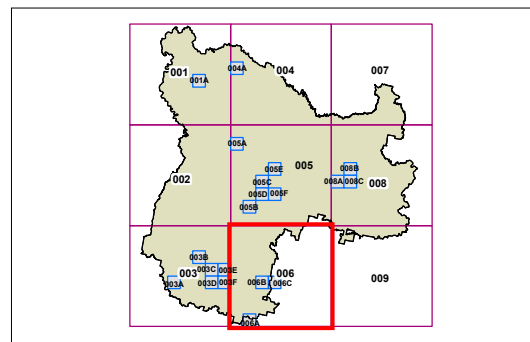
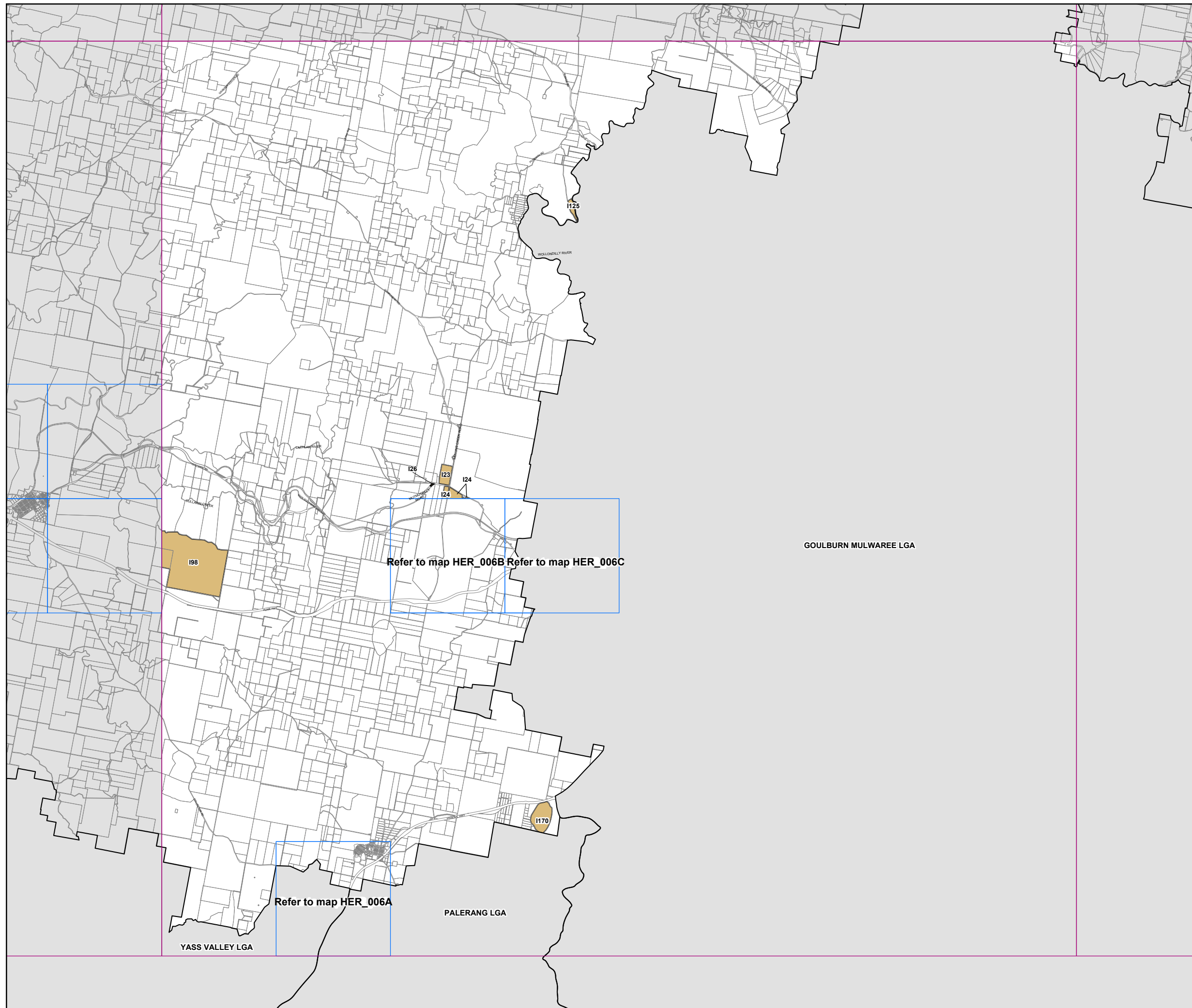
Heritage Map - Sheet HER\_006

### Heritage

 Heritage Item - General

### Cadastral

 Cadastral 1/9/08 © LPMA NSW



Projection: GDA 1994  
Zone 55

Scale 1: 160000 @ A3