




# Upper Lachlan Local Environmental Plan 2010

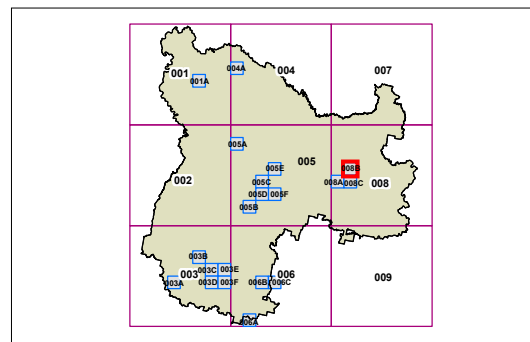
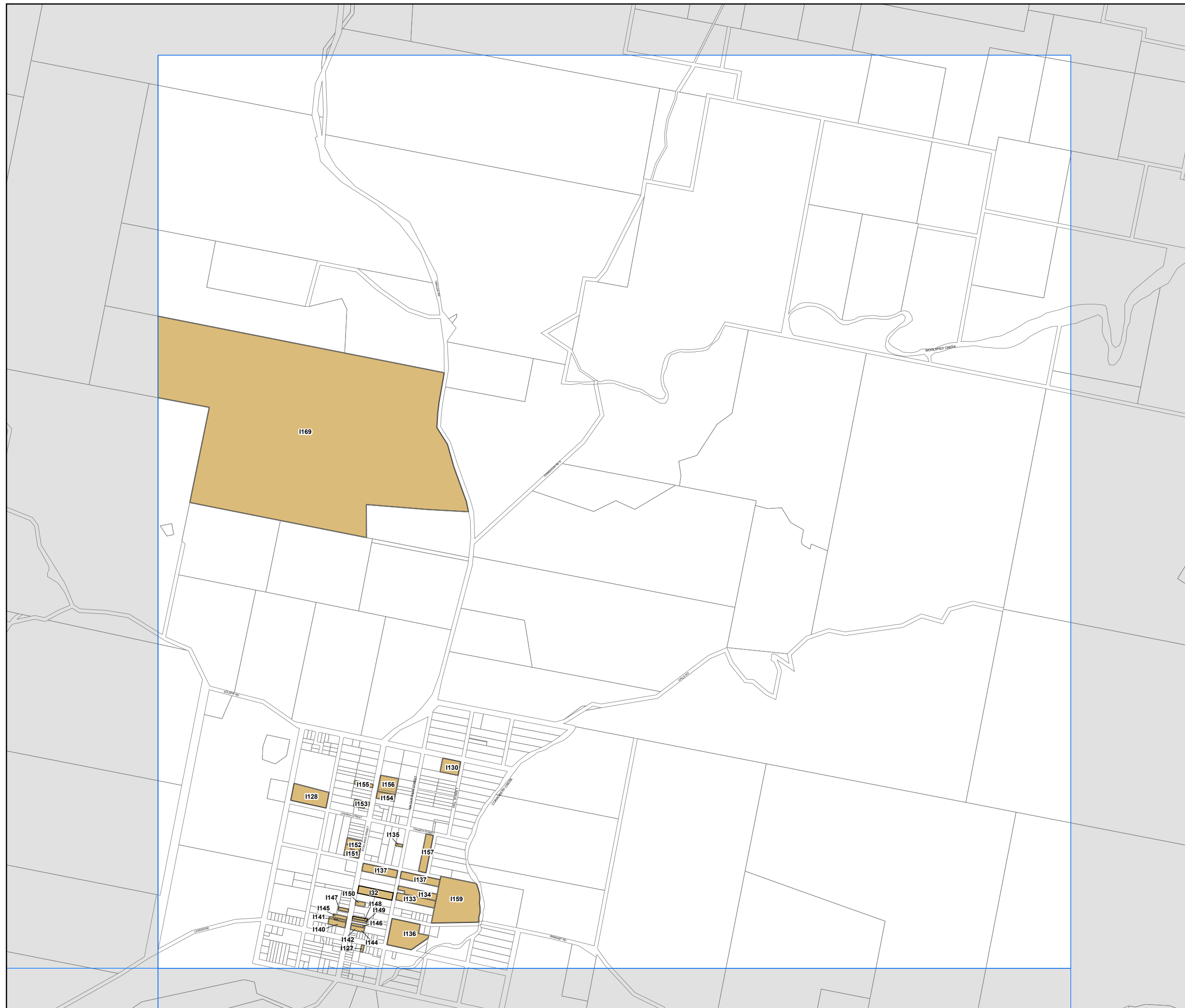
Heritage Map - Sheet HER\_008B

### Heritage

 Heritage Item - General

### Cadastre

 Cadastre 1/9/08 © LPMA NSW



Projection: GDA 1994  
Zone 55

Scale 1: 20000 @ A3