





Upper Lachlan Local Environmental Plan 2010

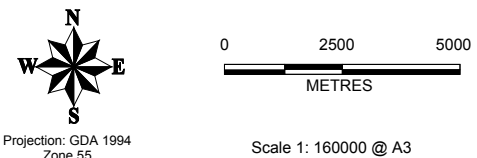
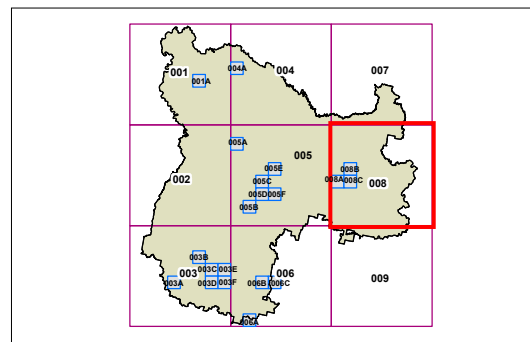
Heritage Map - Sheet HER_008

Heritage

 Heritage Item - General

Cadastre

 Cadastre 1/9/08 © LPMA NSW



Map Identification Number:
7640_COM_HER_008_160_20121008

