




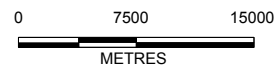
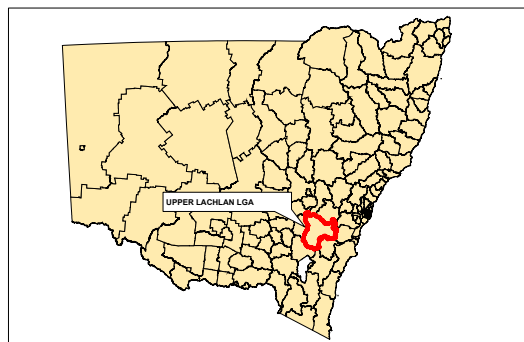
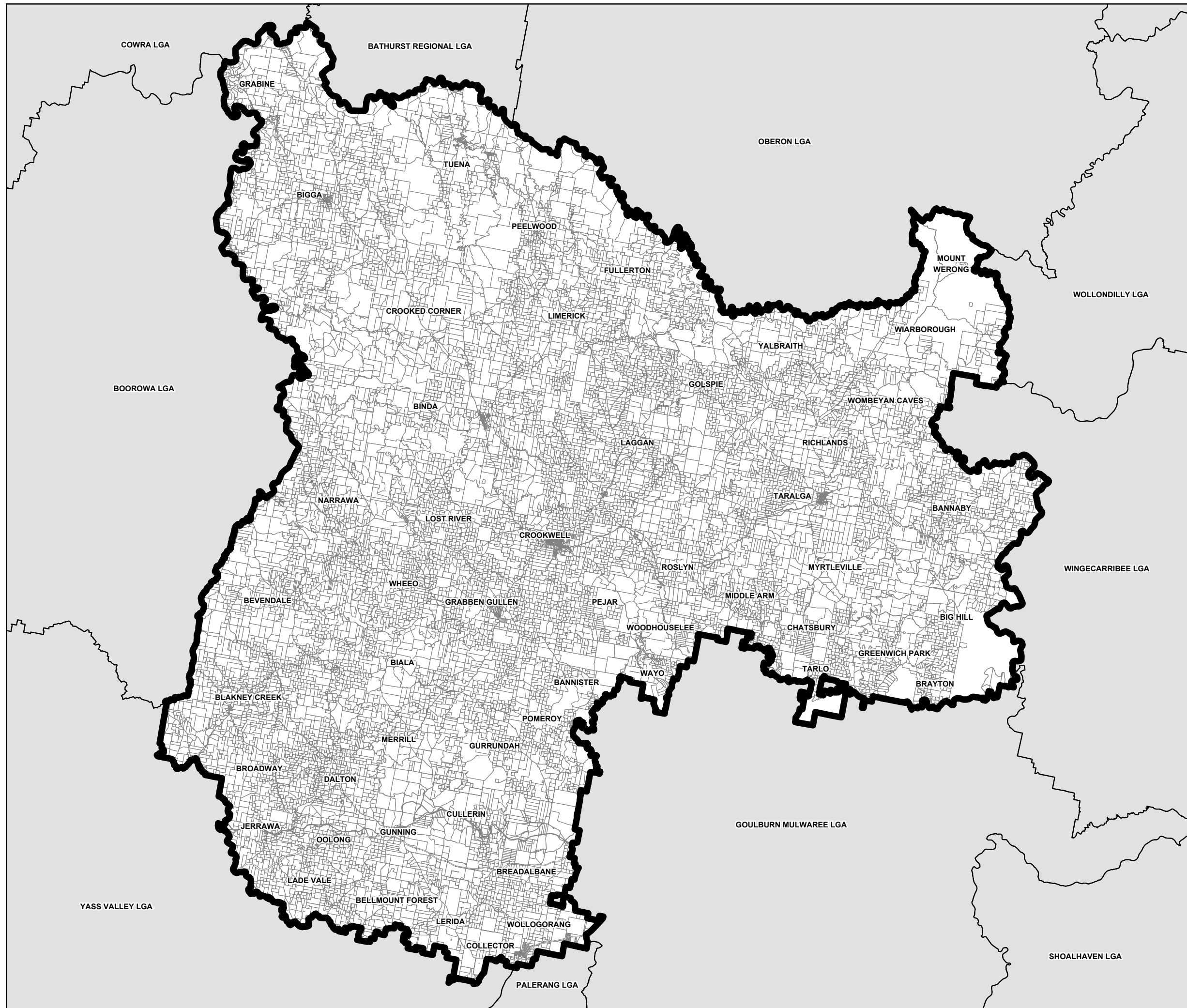
# Upper Lachlan Local Environmental Plan 2010

Land Reservation Acquisition Map  
- Sheet LRA\_001

At the time this plan was published on the NSW legislation website, no land was identified for acquisition

### Cadastre

 Cadastre 1/9/08 © LPMA NSW



Projection: GDA 1994  
Zone 55

Scale 1: 450000 @ A3