




Upper Lachlan Local Environmental Plan 2010

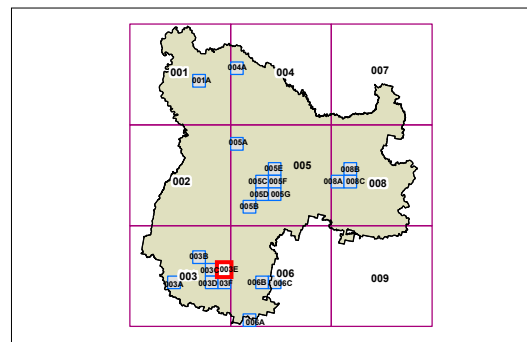
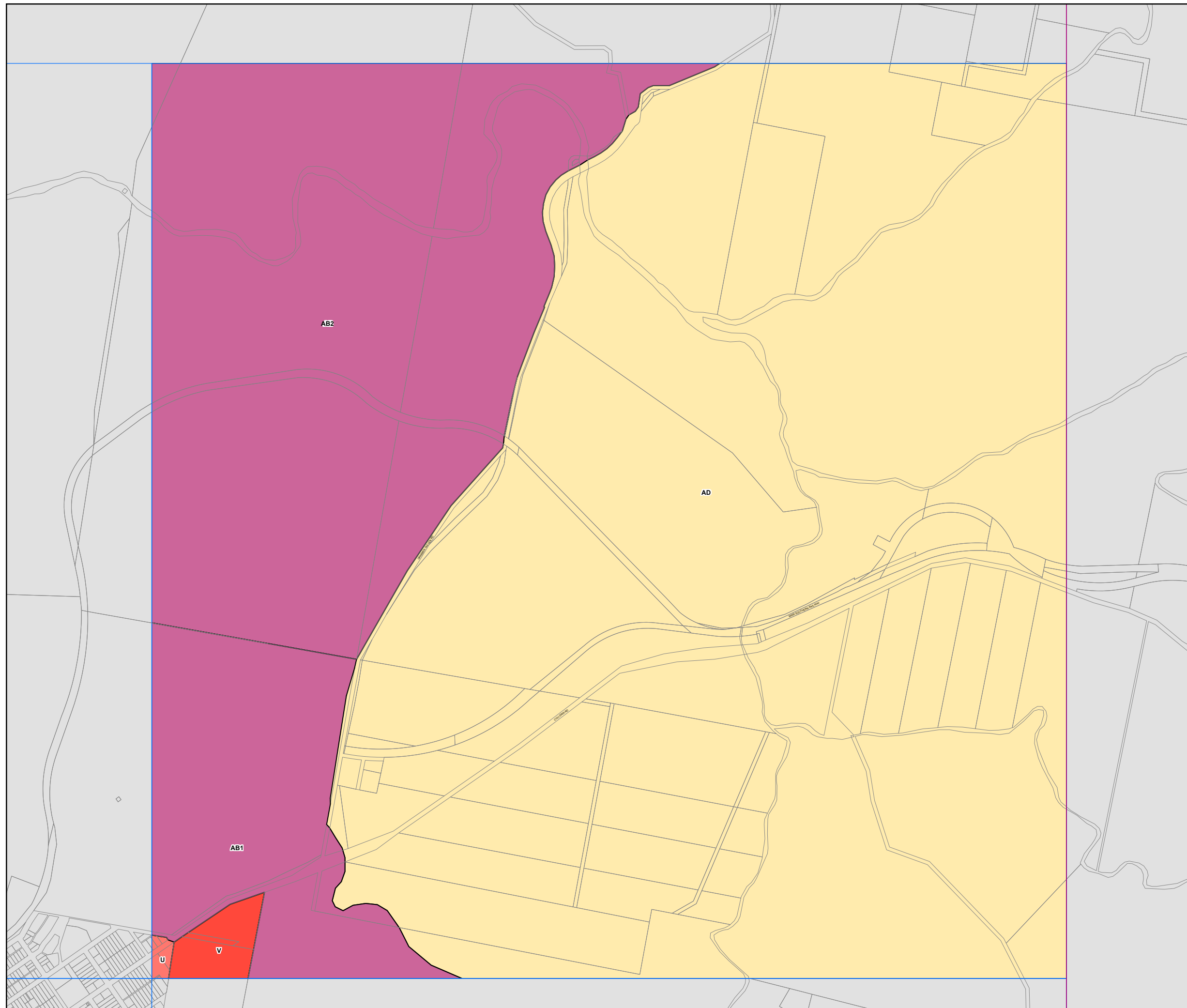
Lot Size Map - Sheet LSZ_003E

Minimum Lot Size (sq m)

| | |
|-----|--------|
| S | 800 |
| U | 1000 |
| V | 2000 |
| W | 4000 |
| Z | 2 ha |
| AA | 5 ha |
| AB1 | 10 ha |
| AB2 | 40 ha |
| AC | 80 ha |
| AD | 100 ha |
| AE | 200 ha |

Cadastre

 Cadastre 1/9/08 © LPMA NSW



Projection: GDA 1994
Zone 55

Scale 1: 20,000 @ A3