




Upper Lachlan Local Environmental Plan 2010

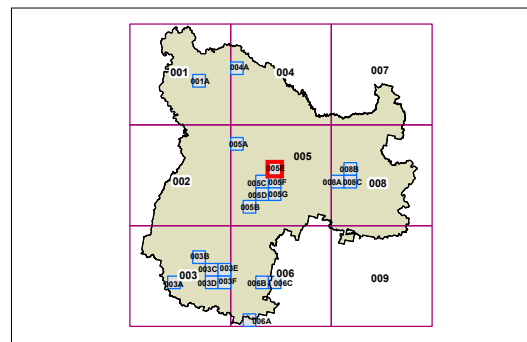
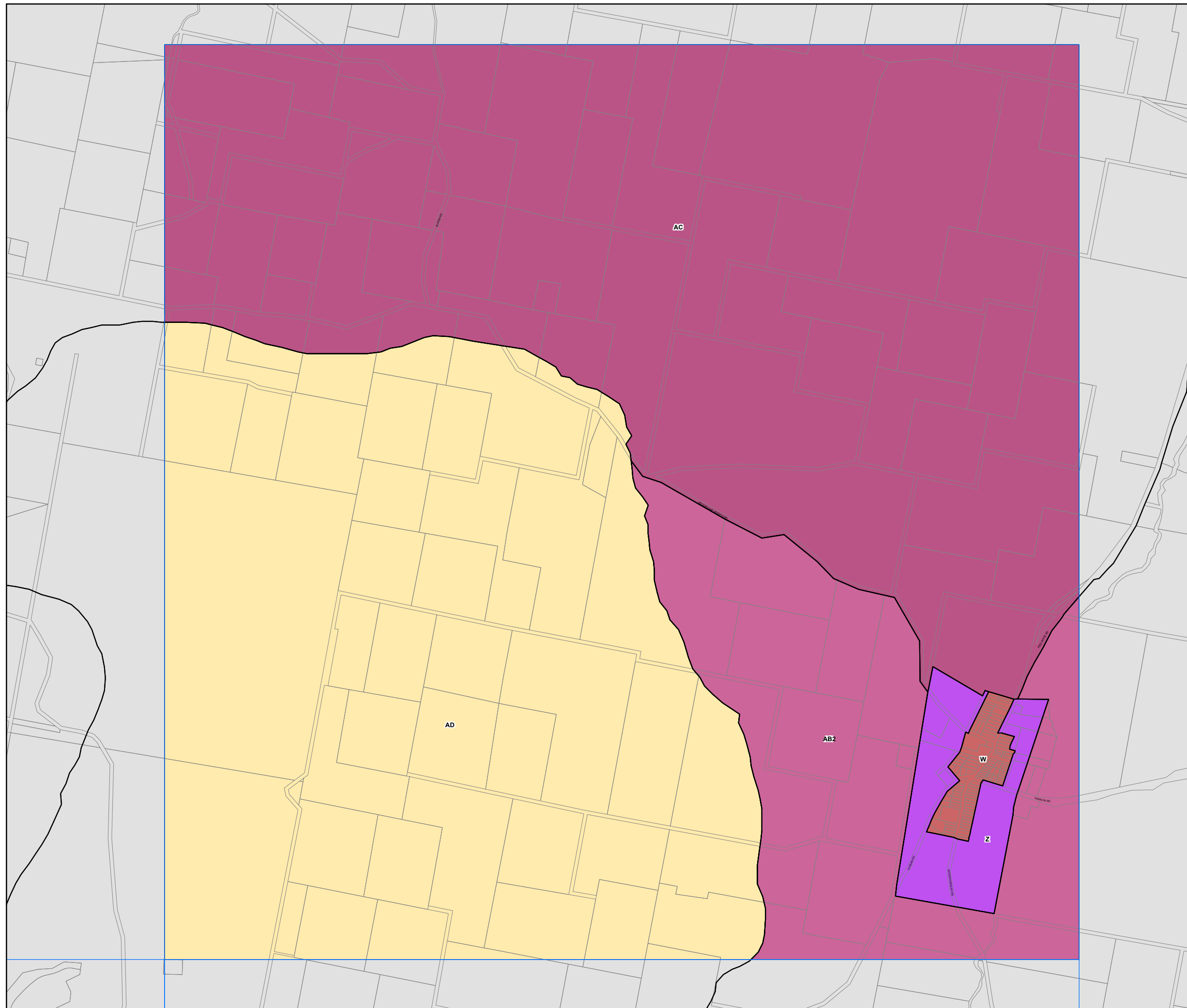
Lot Size Map - Sheet LSZ_005E

Minimum Lot Size (sq m)

S	800
U	1000
V	2000
W	4000
Z	2 ha
AA	5 ha
AB1	10 ha
AB2	40 ha
AC	80 ha
AD	100 ha
AE	200 ha

Cadastre

 Cadastre 1/9/08 © LPMA NSW



Projection: GDA 1994
Zone 55

Scale 1: 20000 @ A3

Map Identification Number:

7640_COM_LSZ_005E_020_20100615