



Upper Lachlan Local Environmental Plan 2010

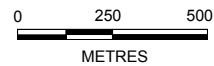
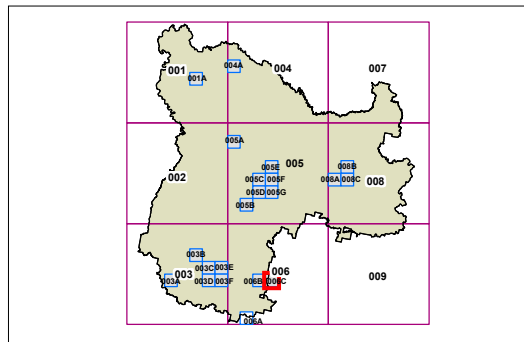
Land Zoning Map - Sheet LZN_006C

Zone

- B2 Local Centre
- B4 Mixed Use
- E1 National Parks and Nature Reserves
- E2 Environmental Conservation
- E3 Environmental Management
- IN2 Light Industrial
- R2 Low Density Residential
- R5 Large Lot Residential
- RE1 Public Recreation
- RU1 Primary Production
- RU2 Rural Landscape
- RU3 Forestry
- RU4 Rural Small Holdings
- RU5 Village
- SP1 Special Activities
- SP2 Infrastructure

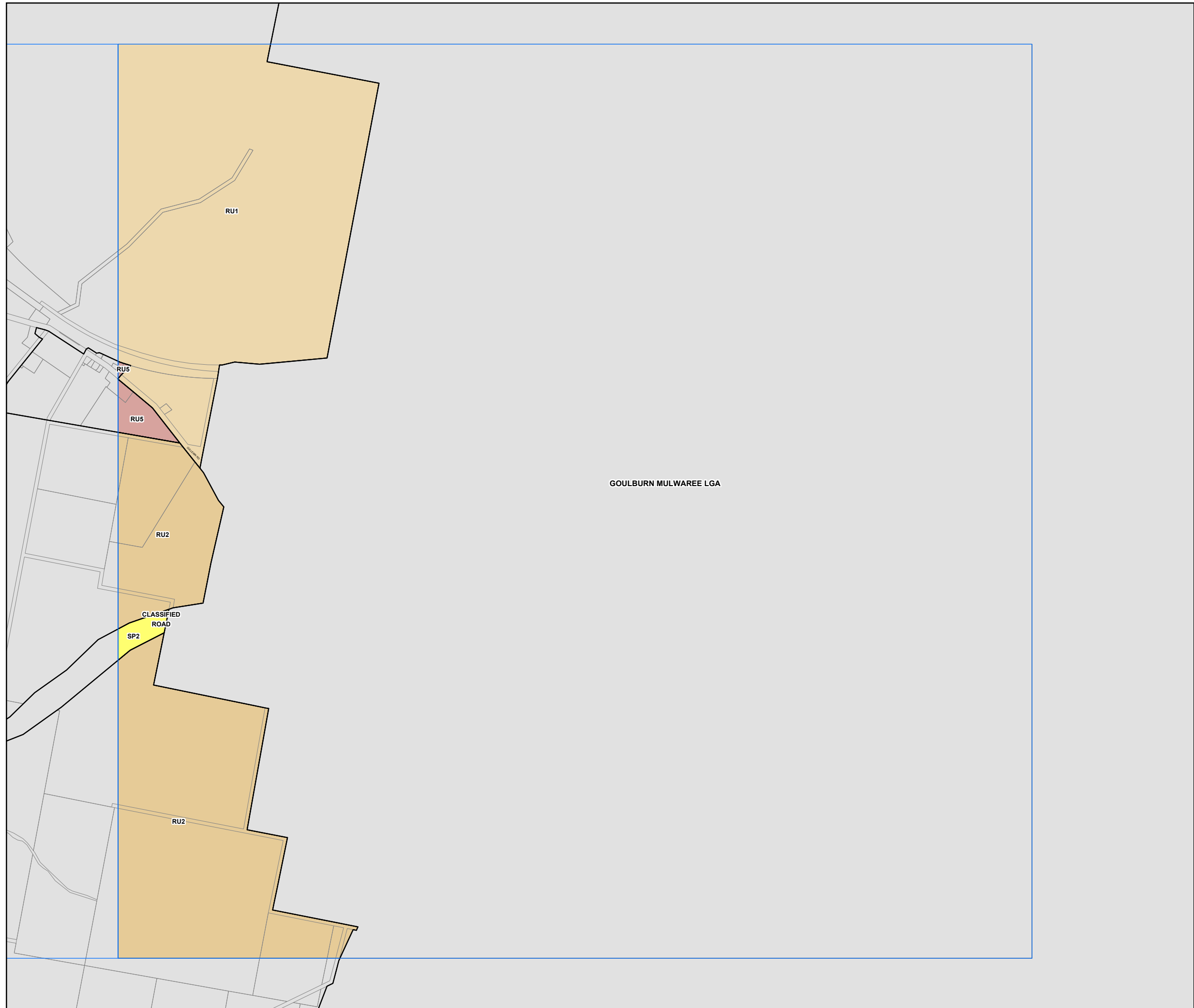
Cadastre

Cadastre 1/9/08 © LPMA NSW



Projection: GDA 1994
Zone 55

Scale 1: 20000 @ A3



GOULBURN MULWAREE LGA