





**Upper Lachlan
Local Environmental
Plan 2010**

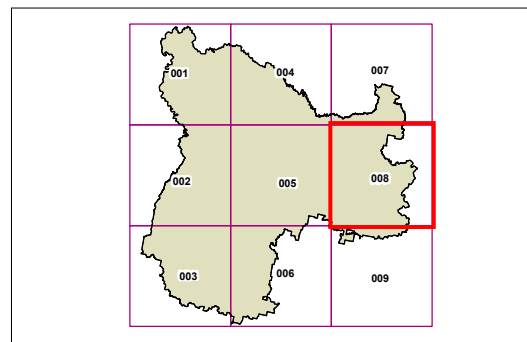
Natural Resources Sensitivity
- Biodiversity Map
- Sheet NRB_008

Sensitive Land

 Sensitive Land

Cadastre

 Cadastre 1/9/08 © LPMA NSW



Projection: GDA 1994
Zone 55



Scale 1: 160000 @ A3

