





**Upper Lachlan
Local Environmental
Plan 2010**

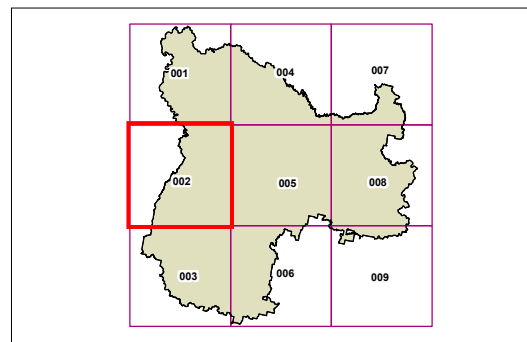
Natural Resources Sensitivity
- Land Map
- Sheet NRL_002

Sensitive Land

 Sensitive Land

Cadastre

 Cadastre 1/9/08 © LPMA NSW



0 2500 5000
METRES

Projection: GDA 1994
Zone 55

Scale 1: 160000 @ A3

Map Identification Number:
7640_COM_NRL_002_160_20100227

