


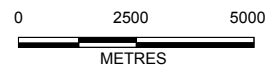
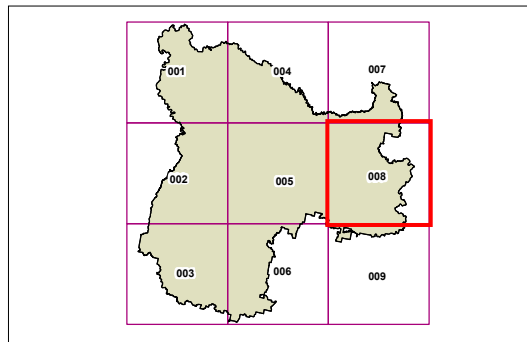


**Upper Lachlan  
Local Environmental  
Plan 2010**

Natural Resources Sensitivity  
- Land Map  
- Sheet NRL\_008

**Sensitive Land**  
 Sensitive Land

**Cadastre**  
 Cadastre 1/9/08 © LPMA NSW



Projection: GDA 1994  
Zone 55

Scale 1: 160000 @ A3

Map Identification Number:  
7640\_COM\_NRL\_008\_160\_20100227

