





Upper Lachlan Local Environmental Plan 2010

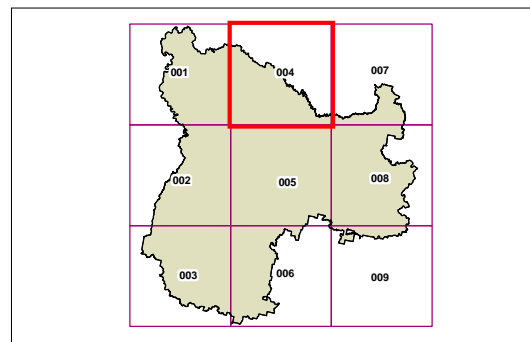
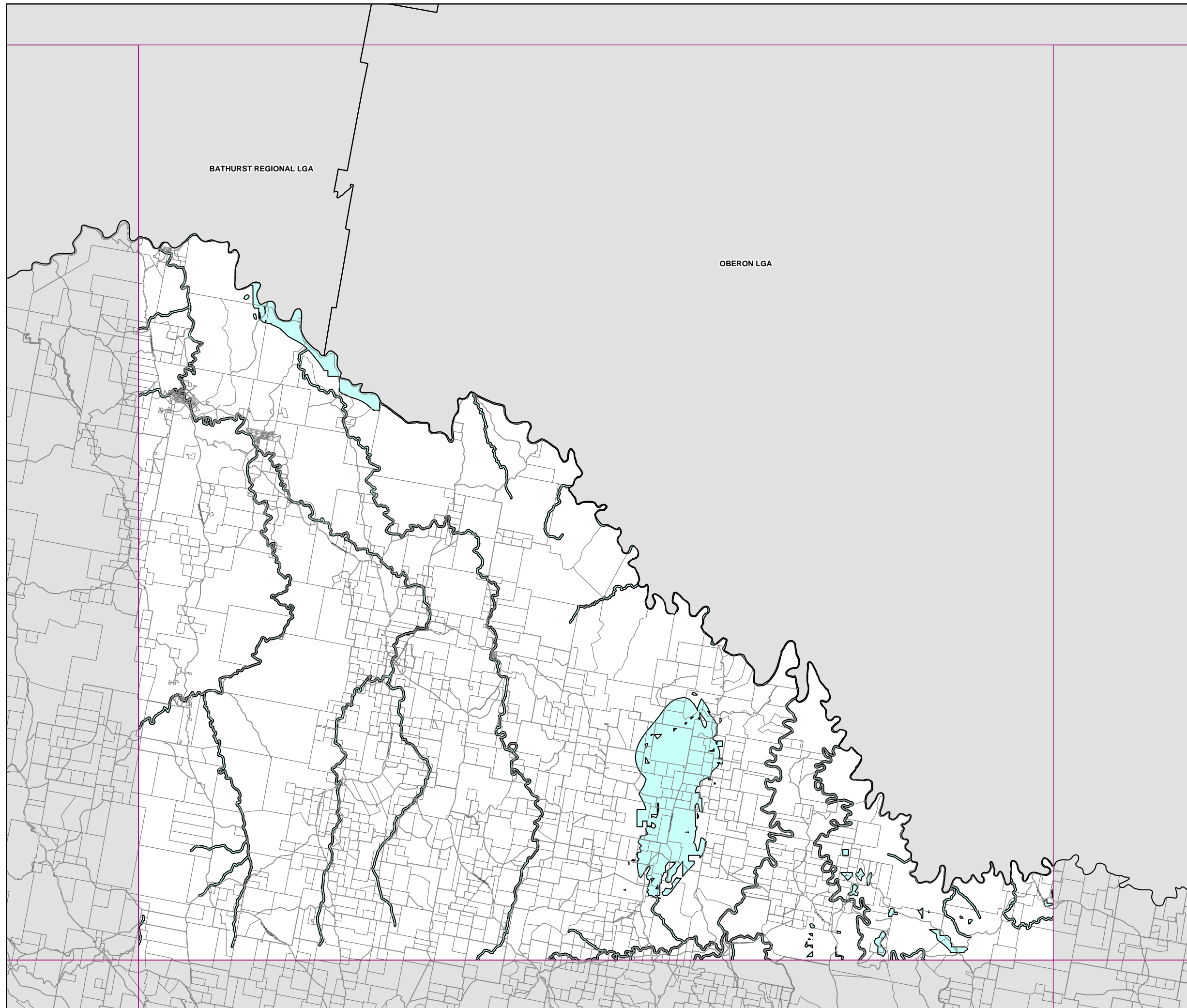
Natural Resources Sensitivity
- Water Map
- Sheet NRW_004

Sensitive Land

 Sensitive Land

Cadastre

 Cadastre 1/9/08 © LPMA NSW



Projection: GDA 1994
Zone 55

Scale 1: 160000 @ A3