





**Upper Lachlan  
Local Environmental  
Plan 2010**

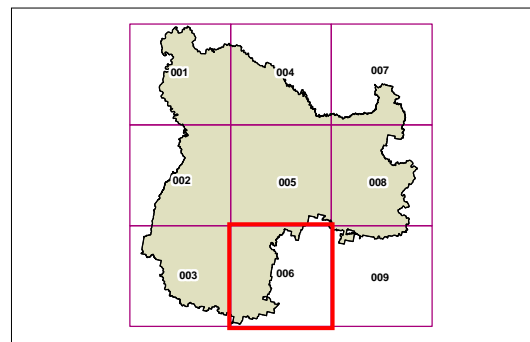
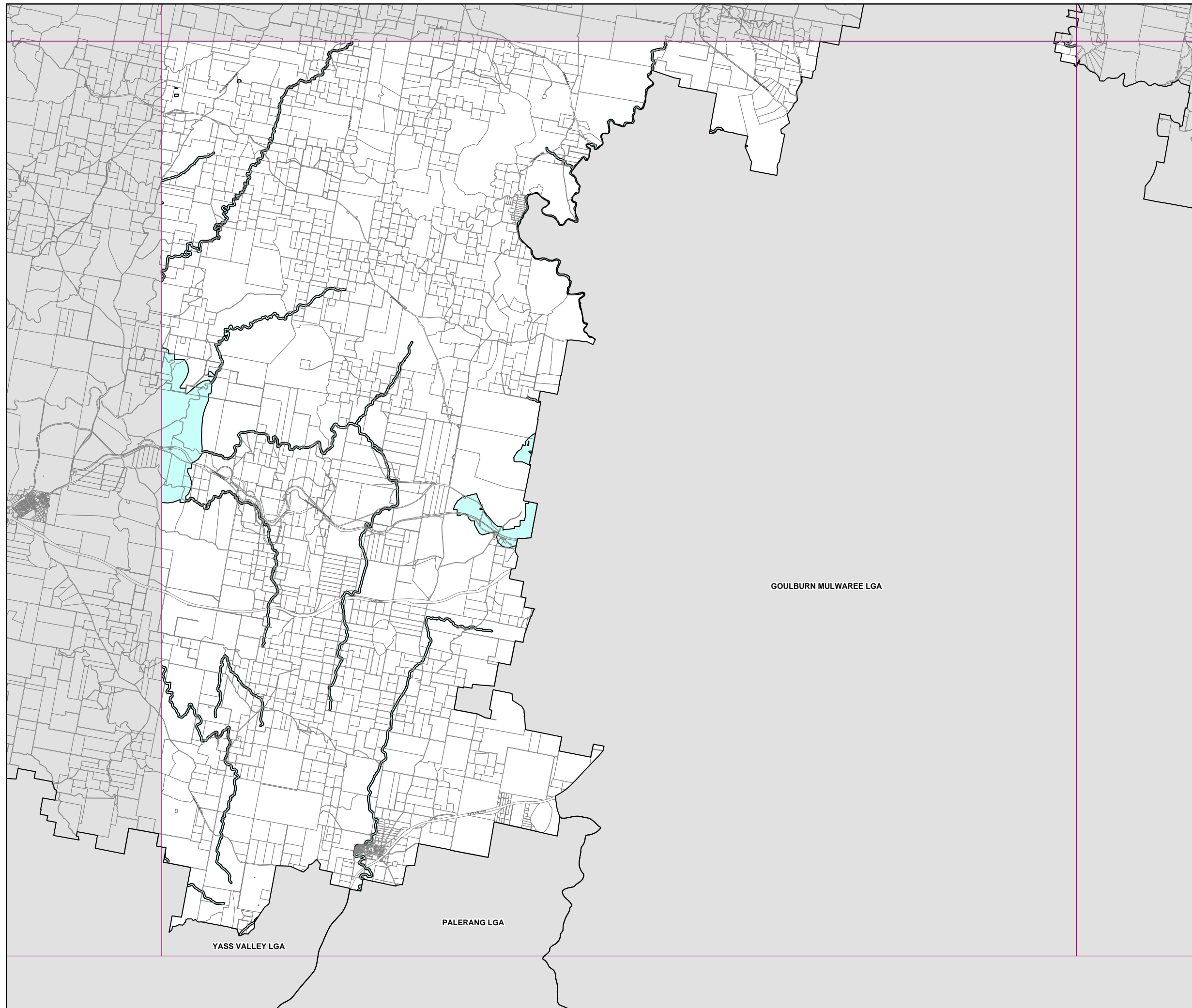
Natural Resources Sensitivity  
- Water Map  
- Sheet NRW\_006

**Sensitive Land**

 Sensitive Land

**Cadastre**

 Cadastre 1/9/08 © LPMA NSW



Projection: GDA 1994  
Zone 55

Scale 1: 160000 @ A3