




# Upper Lachlan Local Environmental Plan 2010

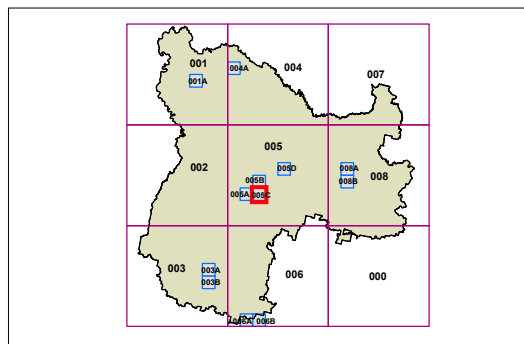
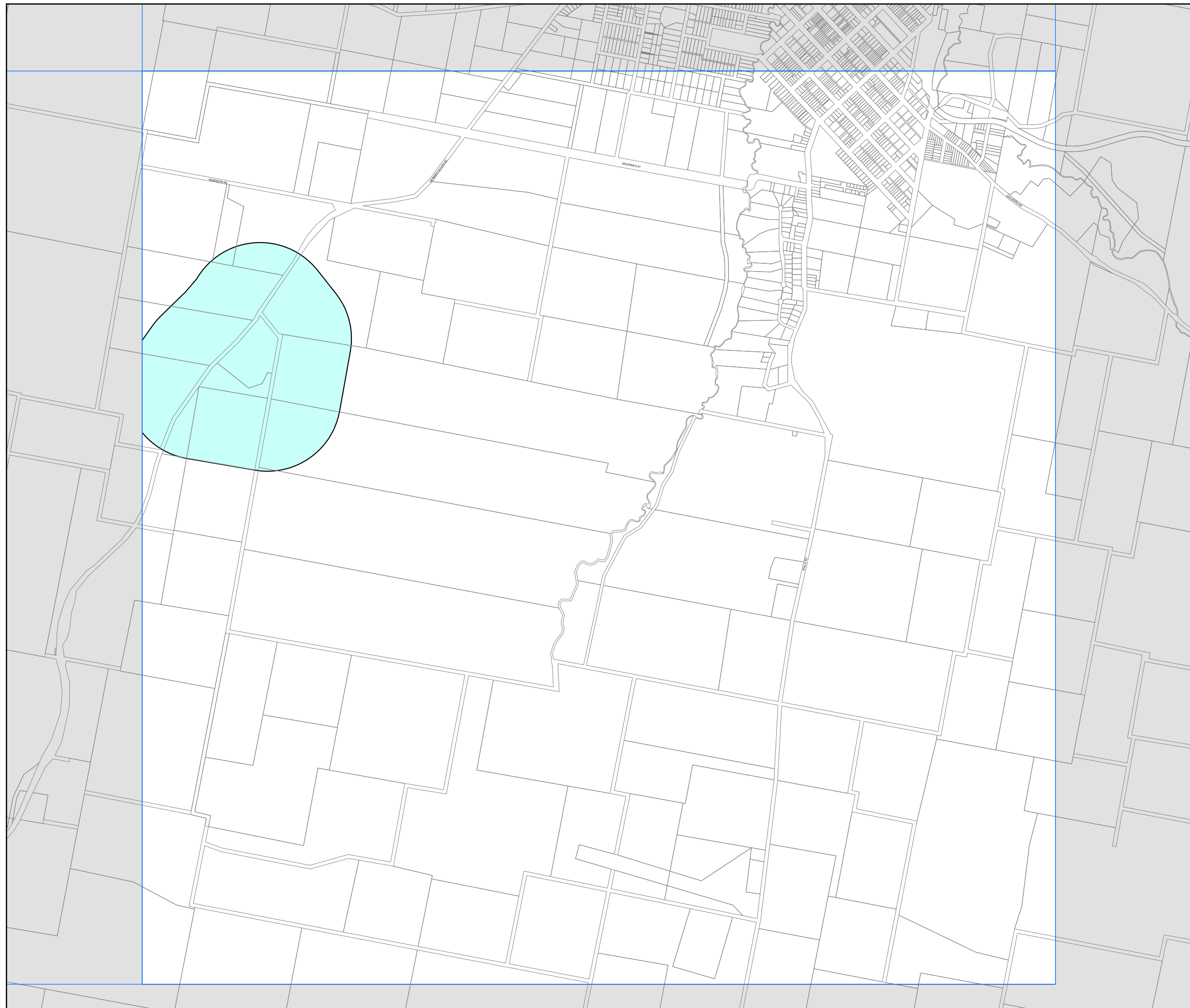
Sewage Treatment Plant And  
Rubbish Tip Buffer Map  
- Sheet SPR\_005C

### Legend

 Buffer

### Cadastre

 Cadastre 1/9/08 © LPMA NSW



Projection: GDA 1994  
Zone 55

Scale 1: 20000 @ A3

Map Identification Number:

7640\_COM\_SPR\_005C\_020\_20100615