




Upper Lachlan Local Environmental Plan 2010

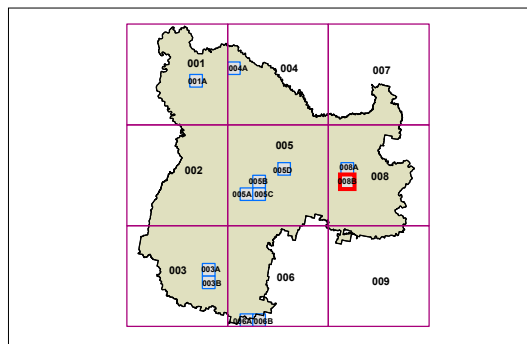
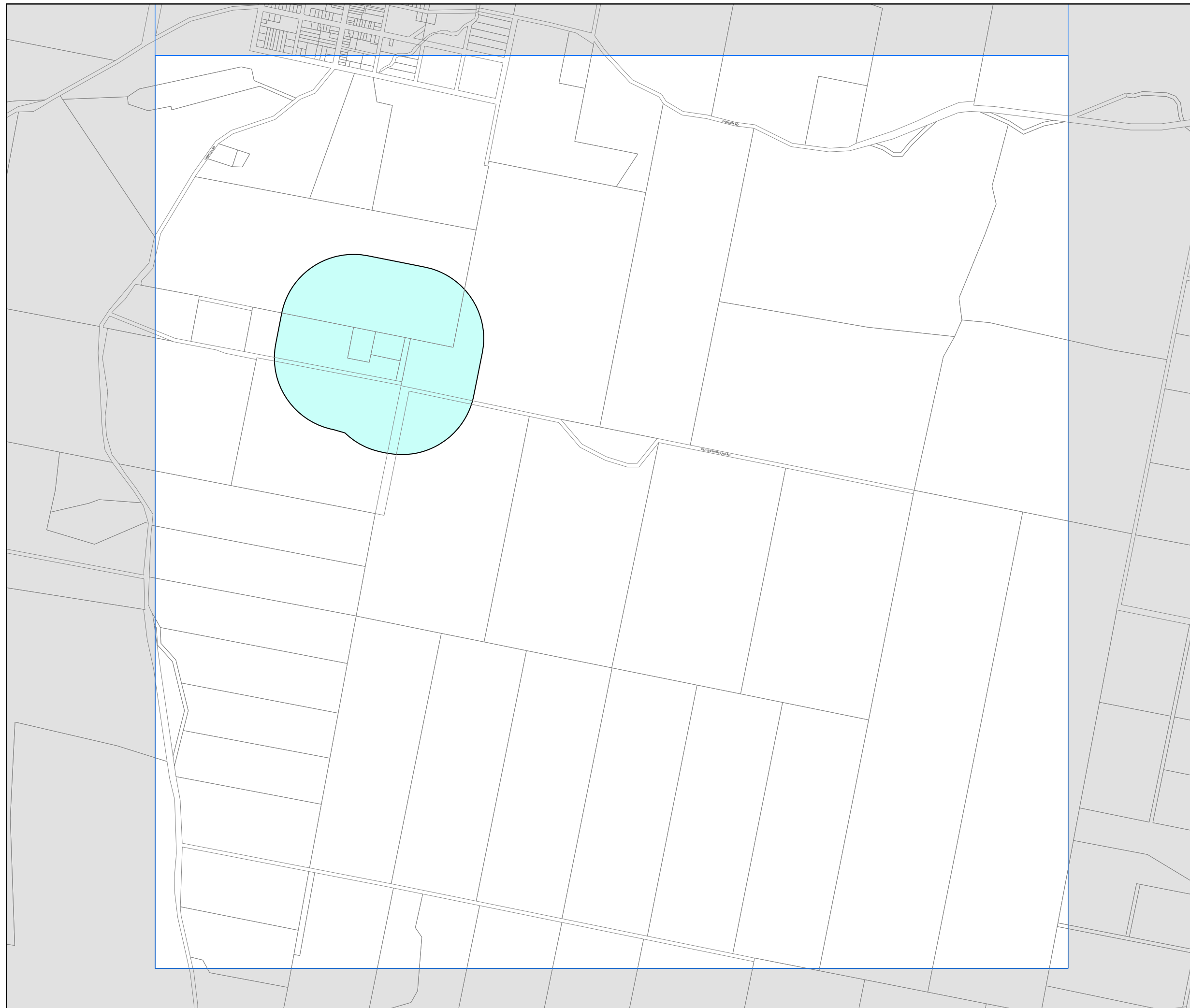
Sewage Treatment Plant And
Rubbish Tip Buffer Map
- Sheet SPR_008B

Legend

 Buffer

Cadastre

 Cadastre 1/9/08 © LPMA NSW



Projection: GDA 1994
Zone 55

Scale 1: 20000 @ A3