





Uralla Local Environmental Plan 2012

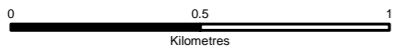
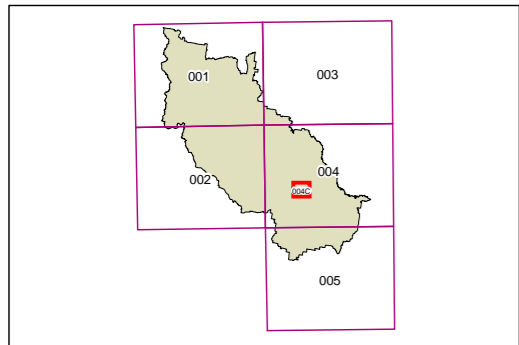
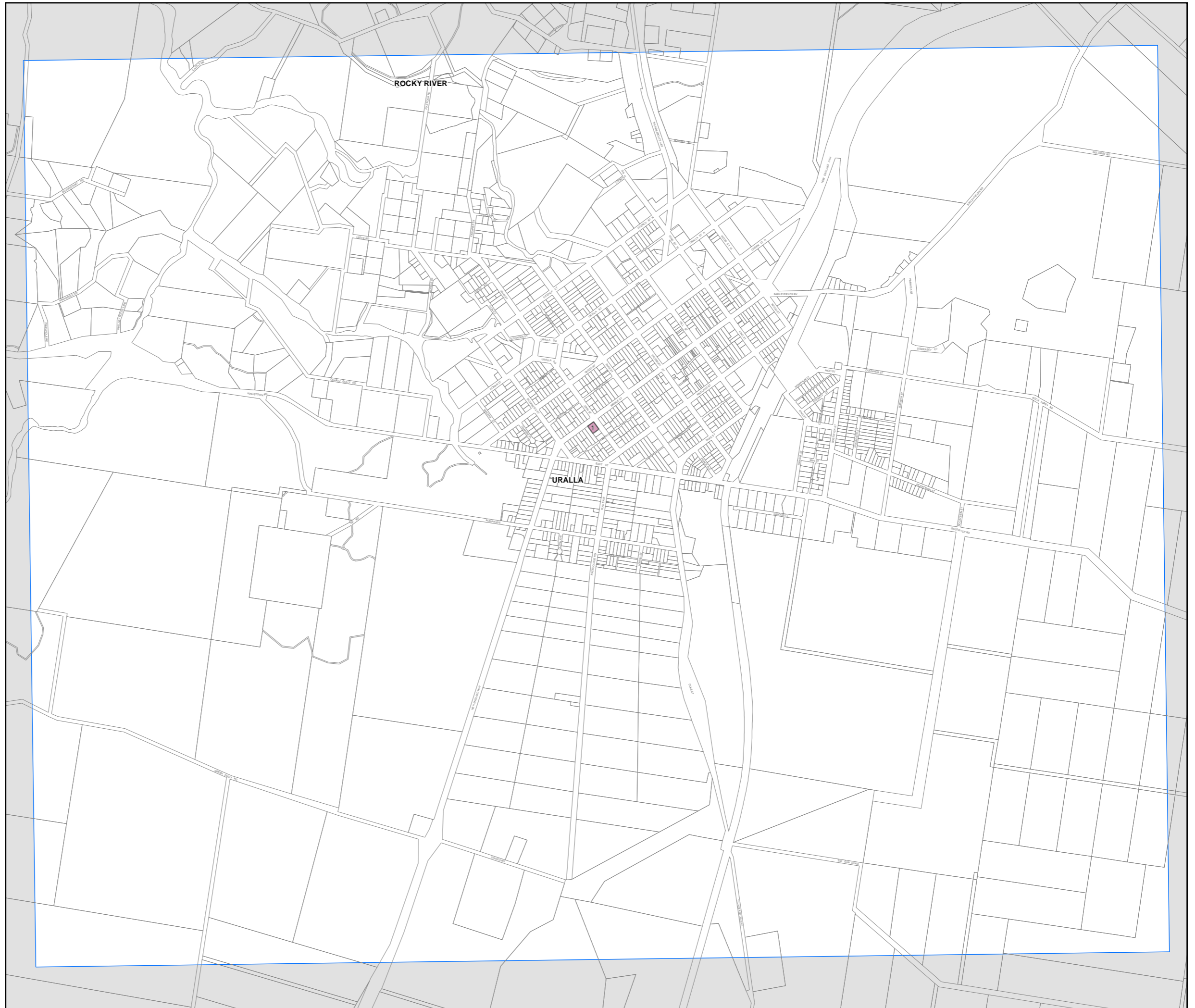
Additional Permitted Uses Map - APU_004C

Additional Permitted Uses

 Refer to Schedule 1

Cadastre

 Cadastre 24/04/2019 © DFSI Spatial Services



Scale: 1:20,000 @ A3

Projection: GDA 1994
MGA Zone 56

Map Identification Number: 7650_COM_APU_004C_020_20190424