




Uralla Local Environmental Plan 2012

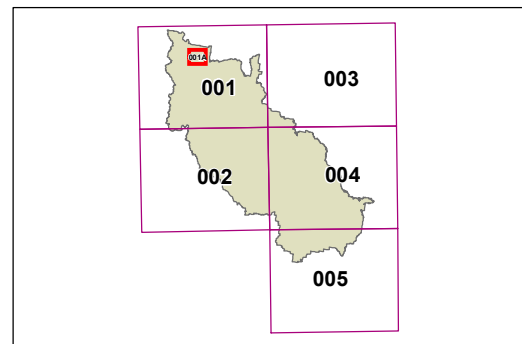
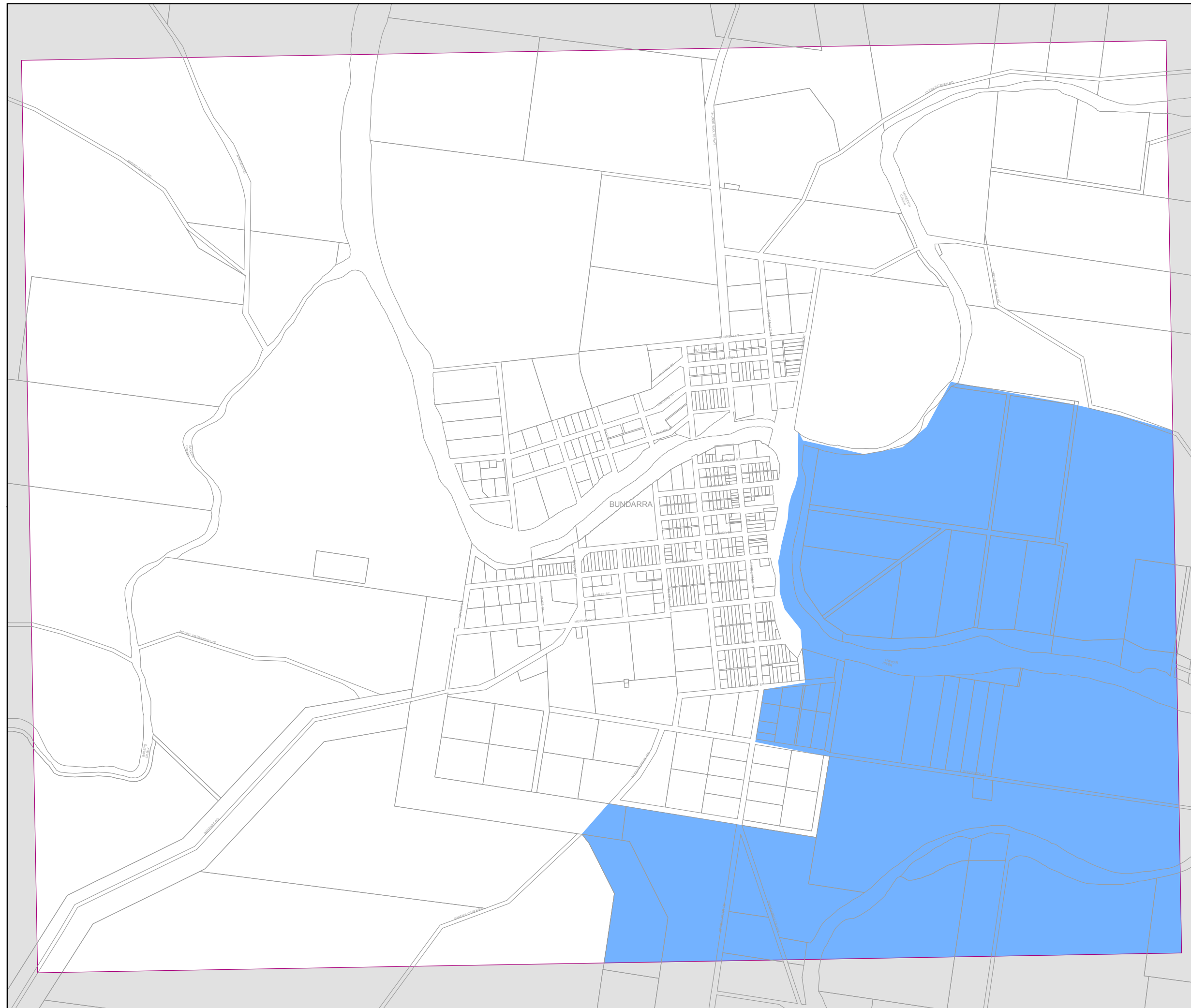
Drinking Water Catchment Map Sheet DWC_001A

Legend

 Drinking Water Catchment

Cadastral

 Cadastral 08/12/2010 © Land and Property Information (LPI)



0 200 400 600 800 Metres

Scale: 1:20,000 @ A3

Projection: GDA 1994
MGA Zone 56

Map identification number: 7650_COM_DWC_001A_020_20120209