




Uralla Local Environmental Plan 2012

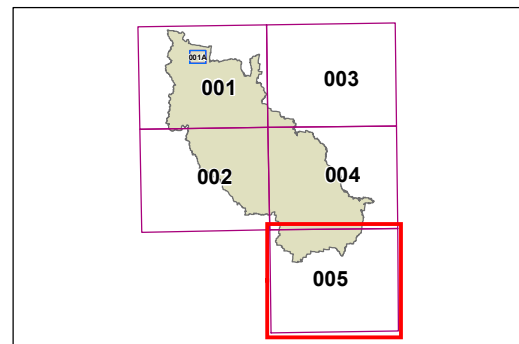
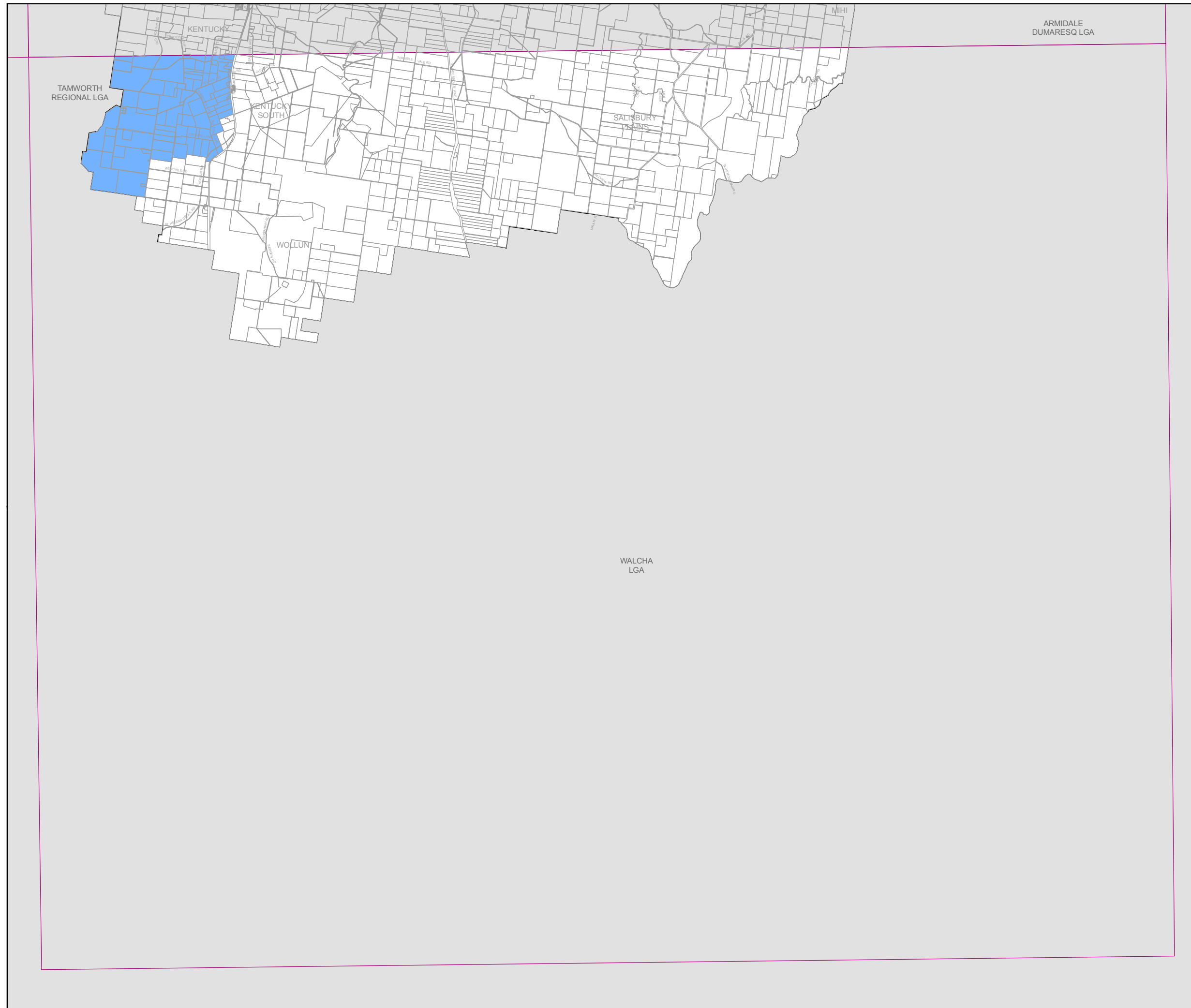
Drinking Water Catchment Map Sheet DWC_005

Legend

 Drinking Water Catchment

Cadastre

 Cadastre 08/12/2010 © Land and Property Information (LPI)



0 1,600 3,200 4,800 6,400 Metres

Scale: 1:160,000 @ A3

Projection: GDA 1994
MGA Zone 56

Map identification number: 7650_COM_DWC_005_160_20120209