




Uralla Local Environmental Plan 2012

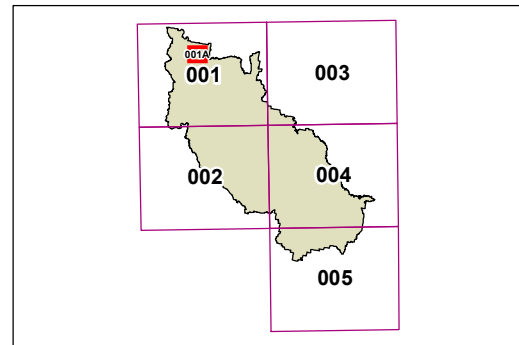
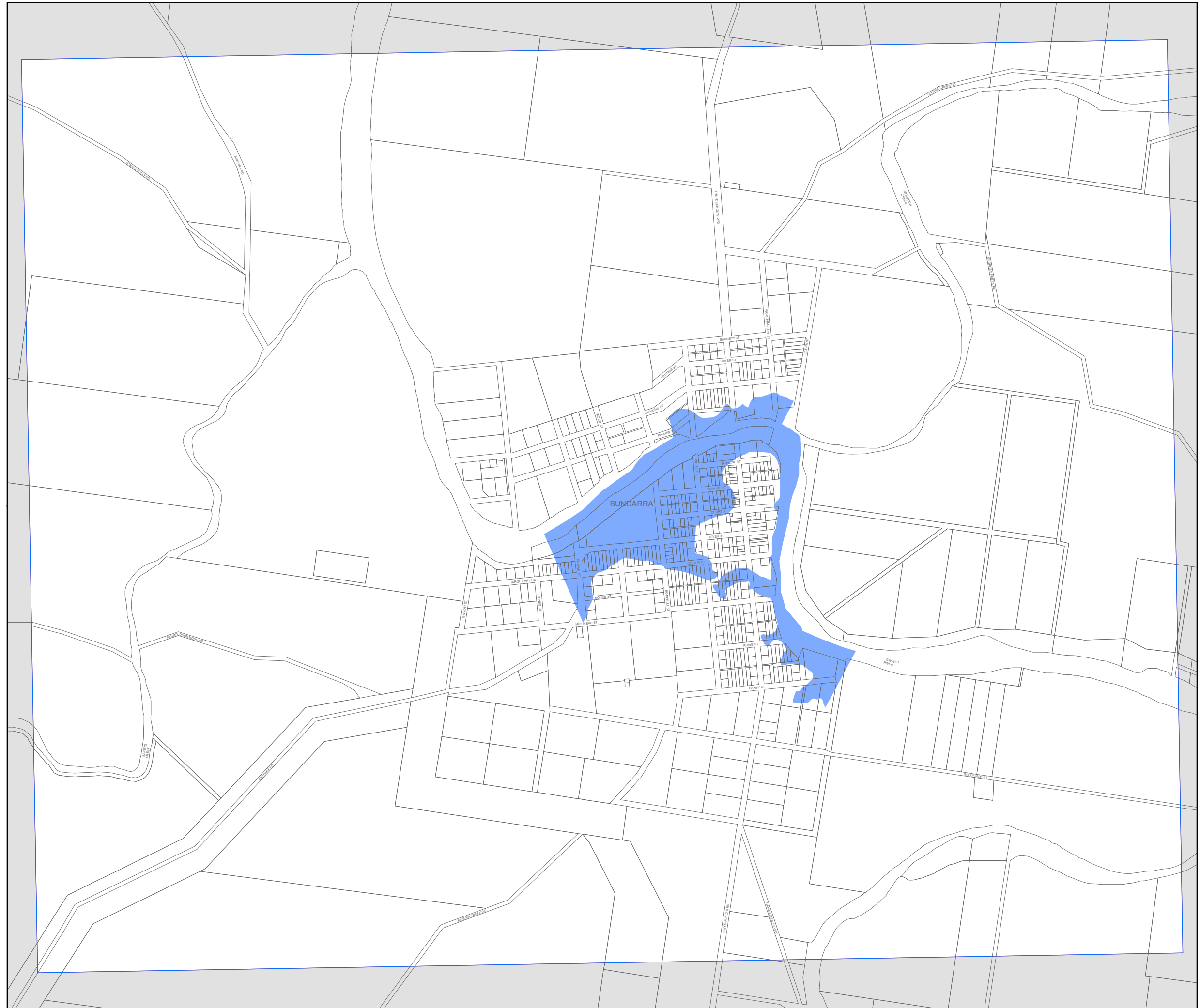
Flood Planning Map Sheet FLD_001A

Flood Planning Land

 Flood Planning Area

Cadastral

 Cadastral 08/12/2010 © Land and Property Information (LPI)



0 200 400 600 800 Metres

Scale: 1:20,000 @ A3

Projection: GDA 1994
MGA Zone 56

Map identification number: 7650_COM_FLD_001A_020_20120209