




Uralla Local Environmental Plan 2012

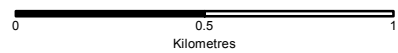
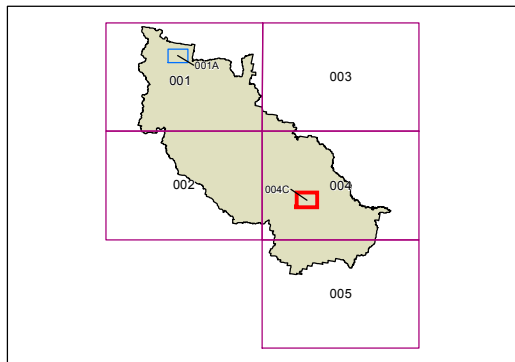
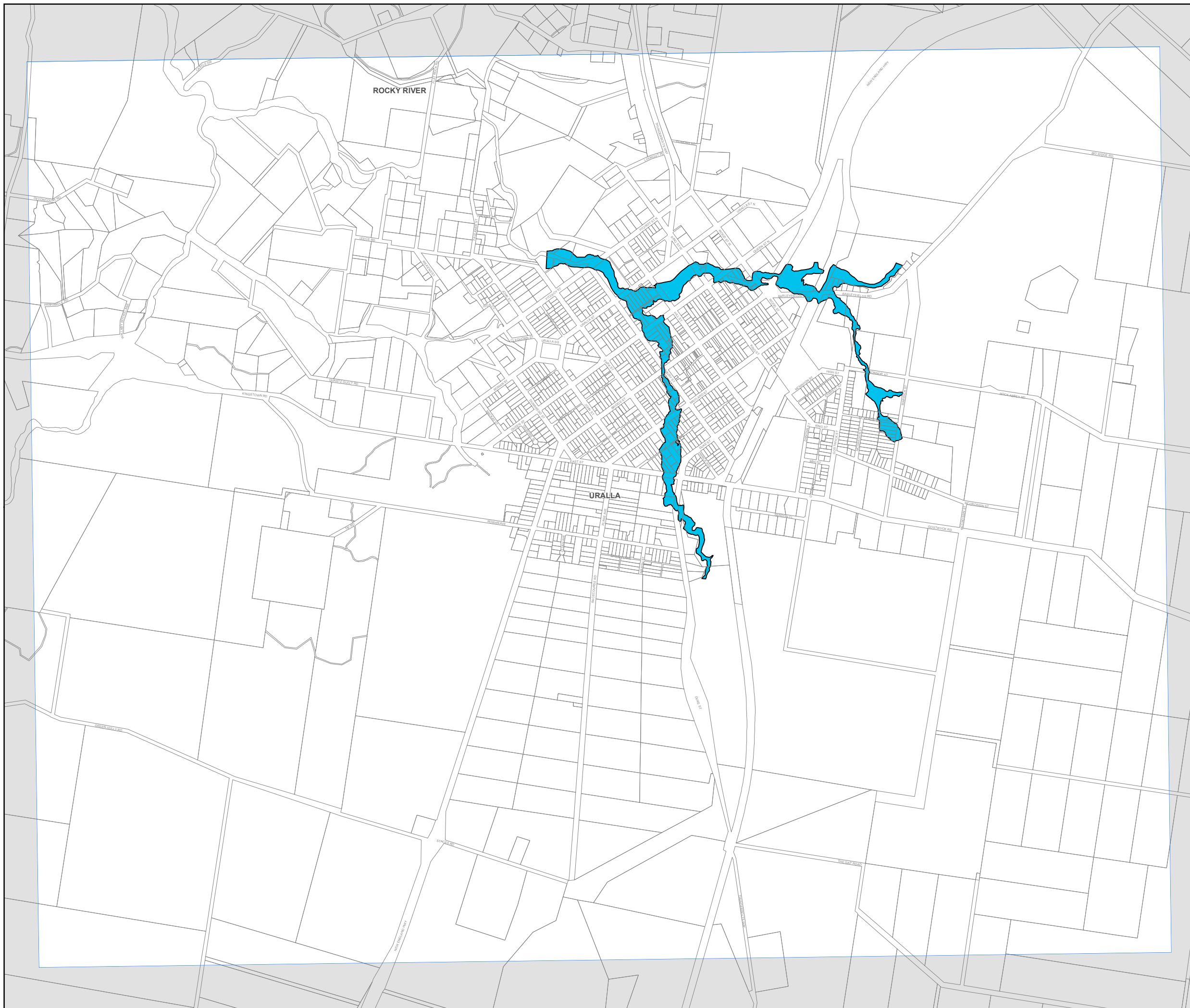
Flood Planning Map - Sheet FLD_004C

Flood Planning Land

 Flood Planning Area

Cadastre

 Cadastre 23/11/2015
© Land and Property Information (LPI)



Scale: 1:20,000 @ A3

Projection: GDA 1994
Zone 56

Map Identification Number: 7650_COM_FLD_004C_020_20151123