



Uralla Environmental Plan 2012

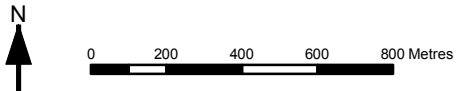
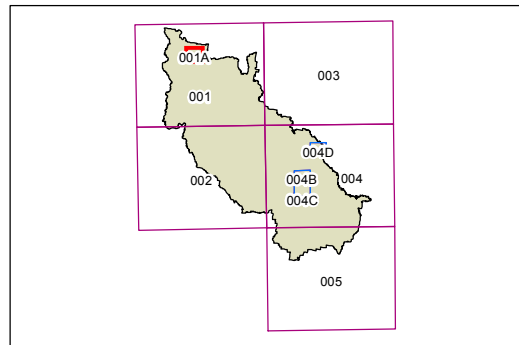
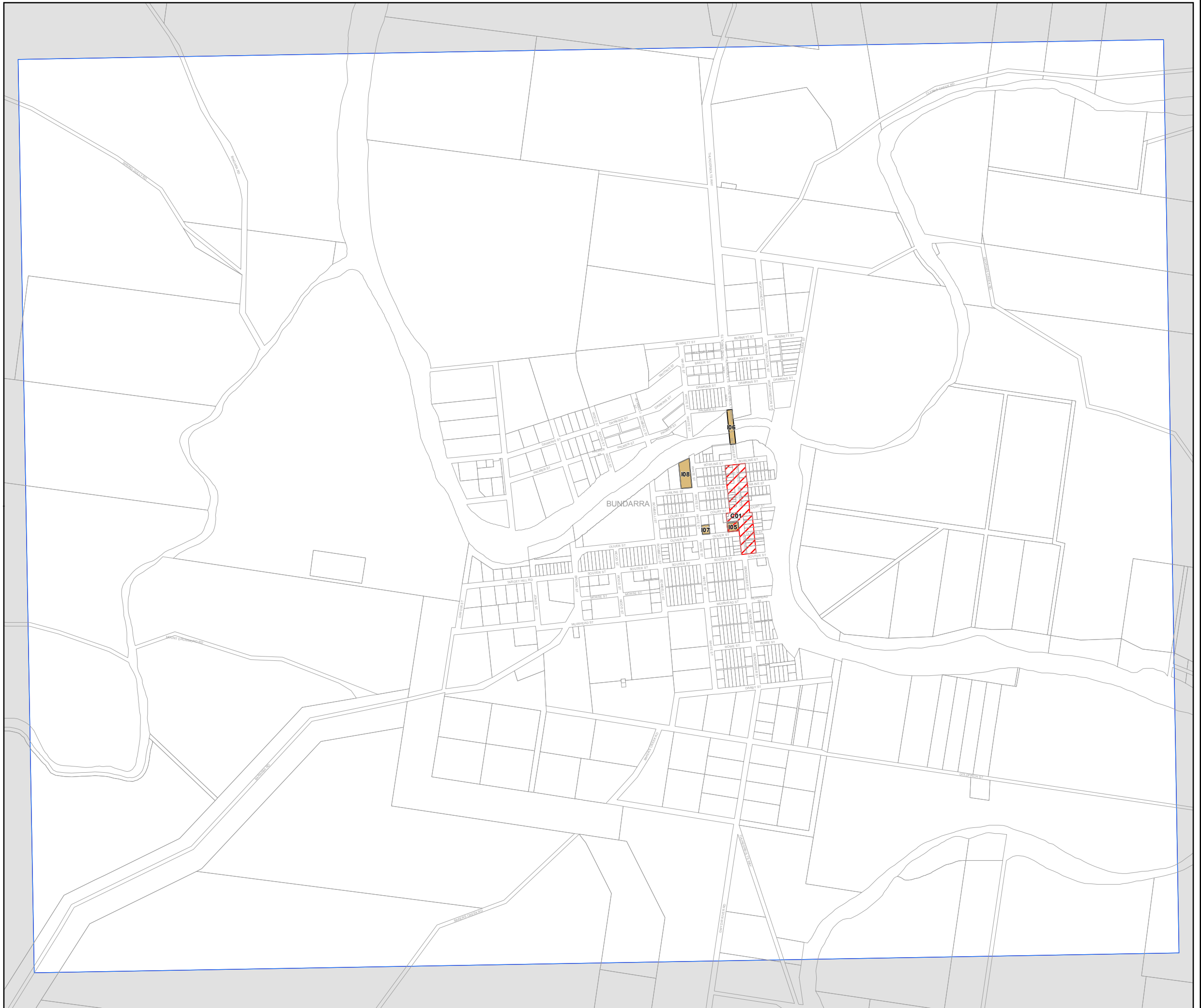
Heritage Map - Sheet HER_001A

Heritage

- Conservation area - General
- Item - General

Cadastre

- Cadastre 08/12/2010 © Land and Property Information (LPI)



Scale: 1:20,000 @ A3

Projection: GDA 1994
MGA Zone 56

Map identification number : 7650_COM_HER_001A_020_20120209