


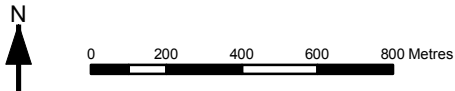
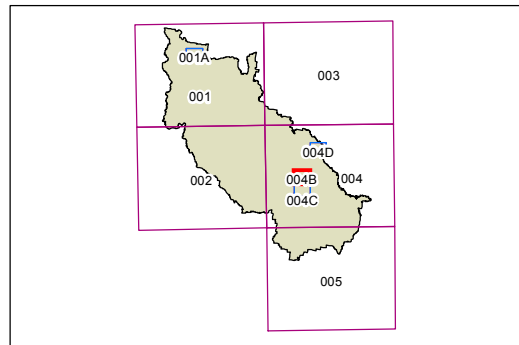
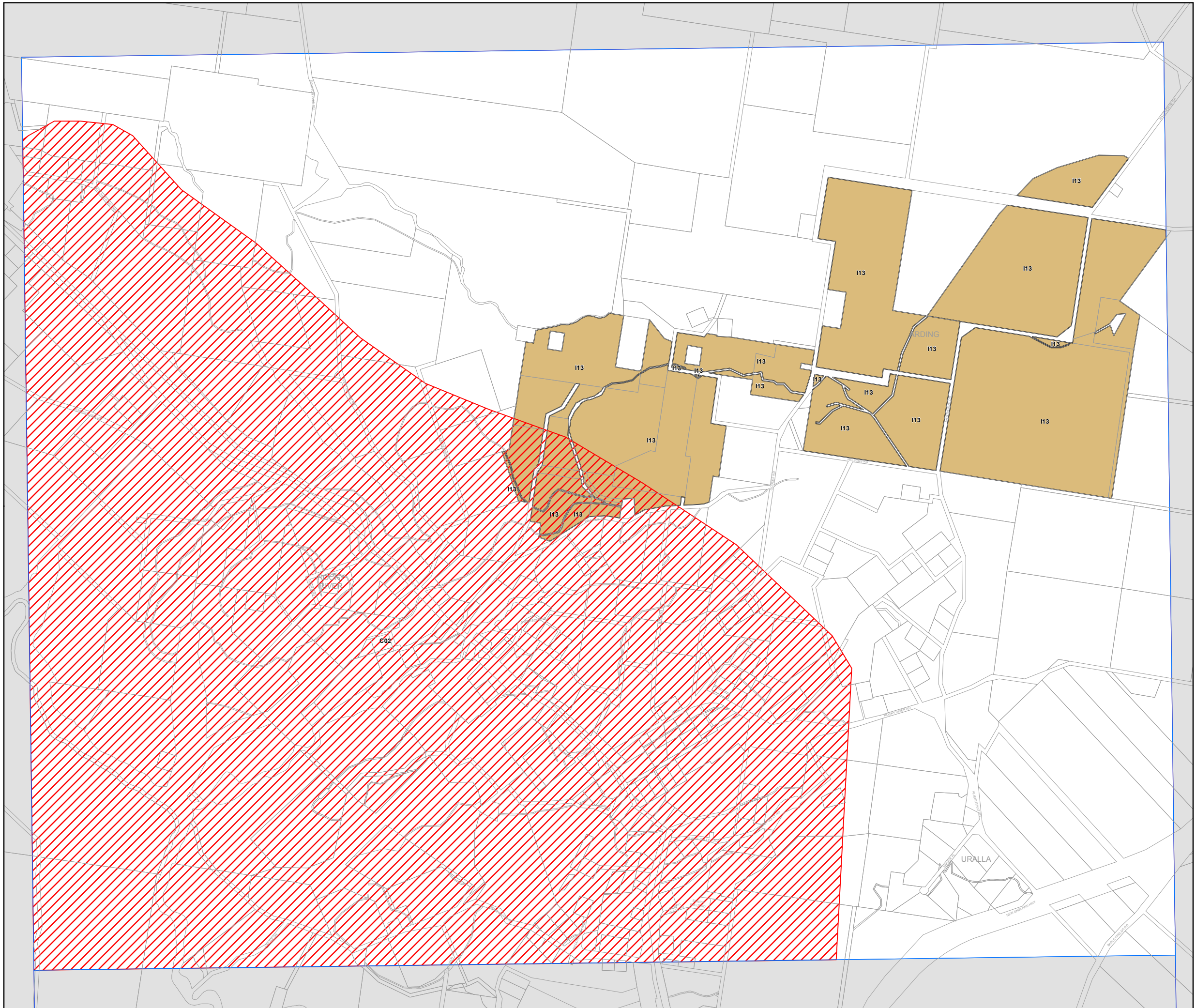




Uralla Environmental Plan 2012

Heritage Map - Sheet HER_004B

- Heritage**
-  Conservation area - General
 -  Item - General
- Cadastre**
-  Cadastre 08/12/2010 © Land and Property Information (LPI)



Projection: GDA 1994
MGA Zone 56

Scale: 1:20,000 @ A3

Map identification number : 7650_COM_HER_004B_020_20120209