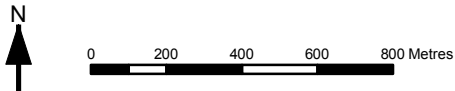
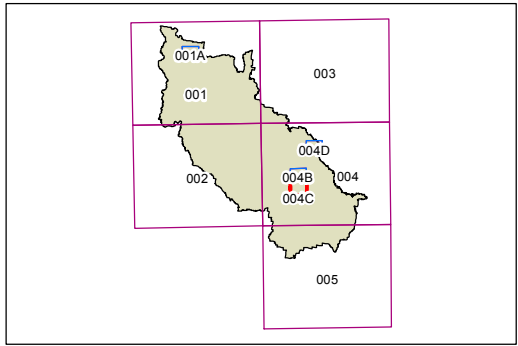
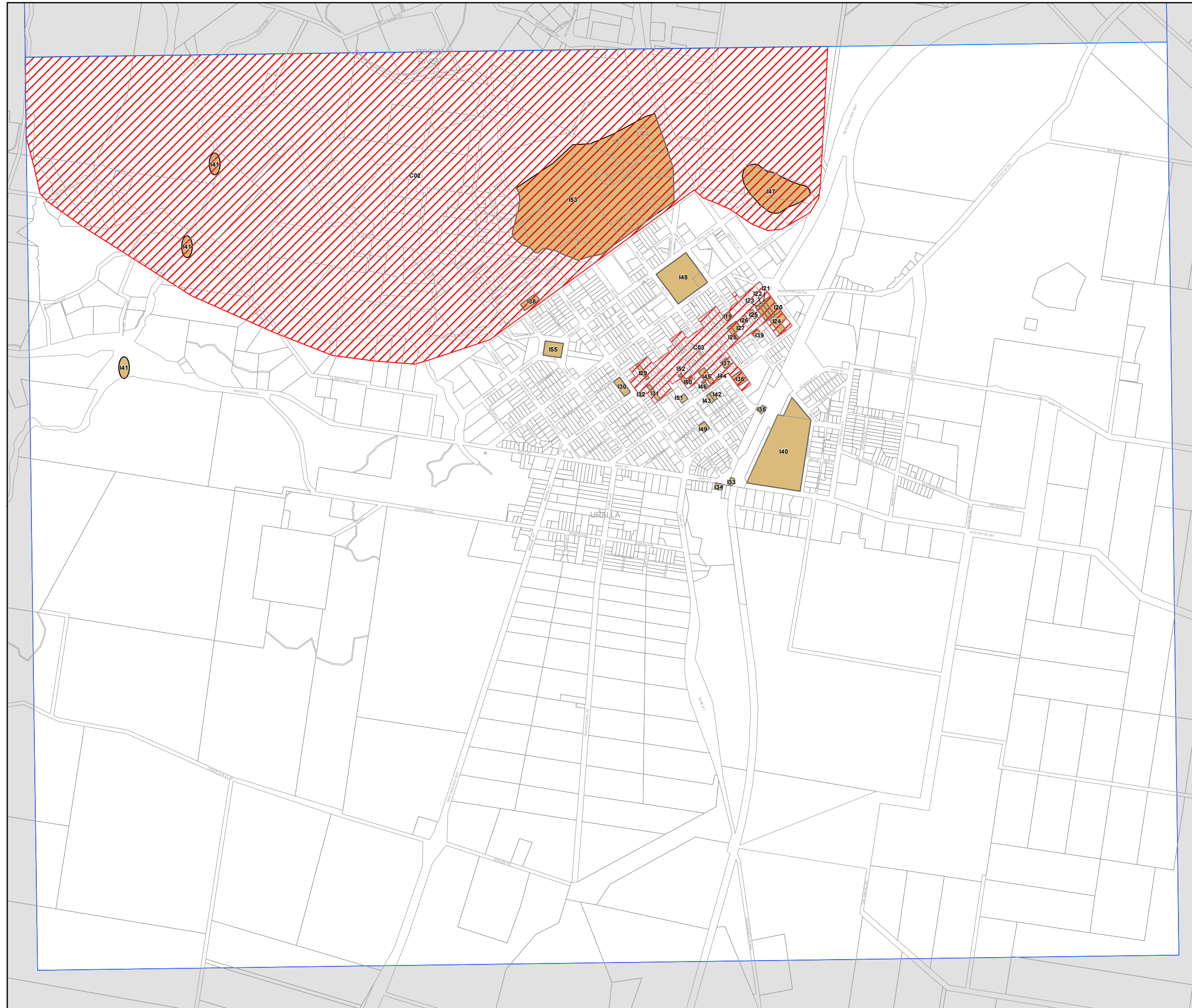




# Uralla Environmental Plan 2012

## Heritage Map - Sheet HER\_004C

- Heritage**
- Conservation area - General
  - Item - General
- Cadastre**
- Cadastre 08/12/2010 © Land and Property Information (LPI)



Projection: GDA 1994  
MGA Zone 56

Scale: 1:20,000 @ A3

Map identification number : 7650\_COM\_HER\_004C\_020\_20120209