



# Uralla Environmental Plan 2012

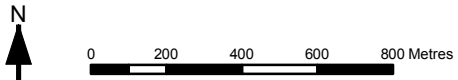
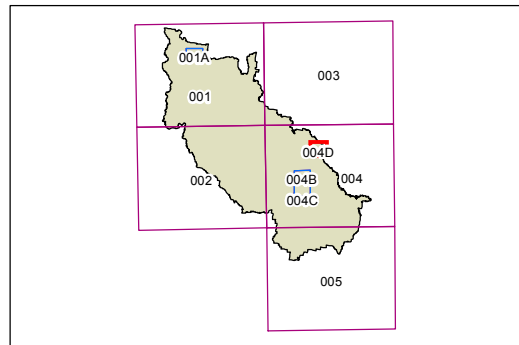
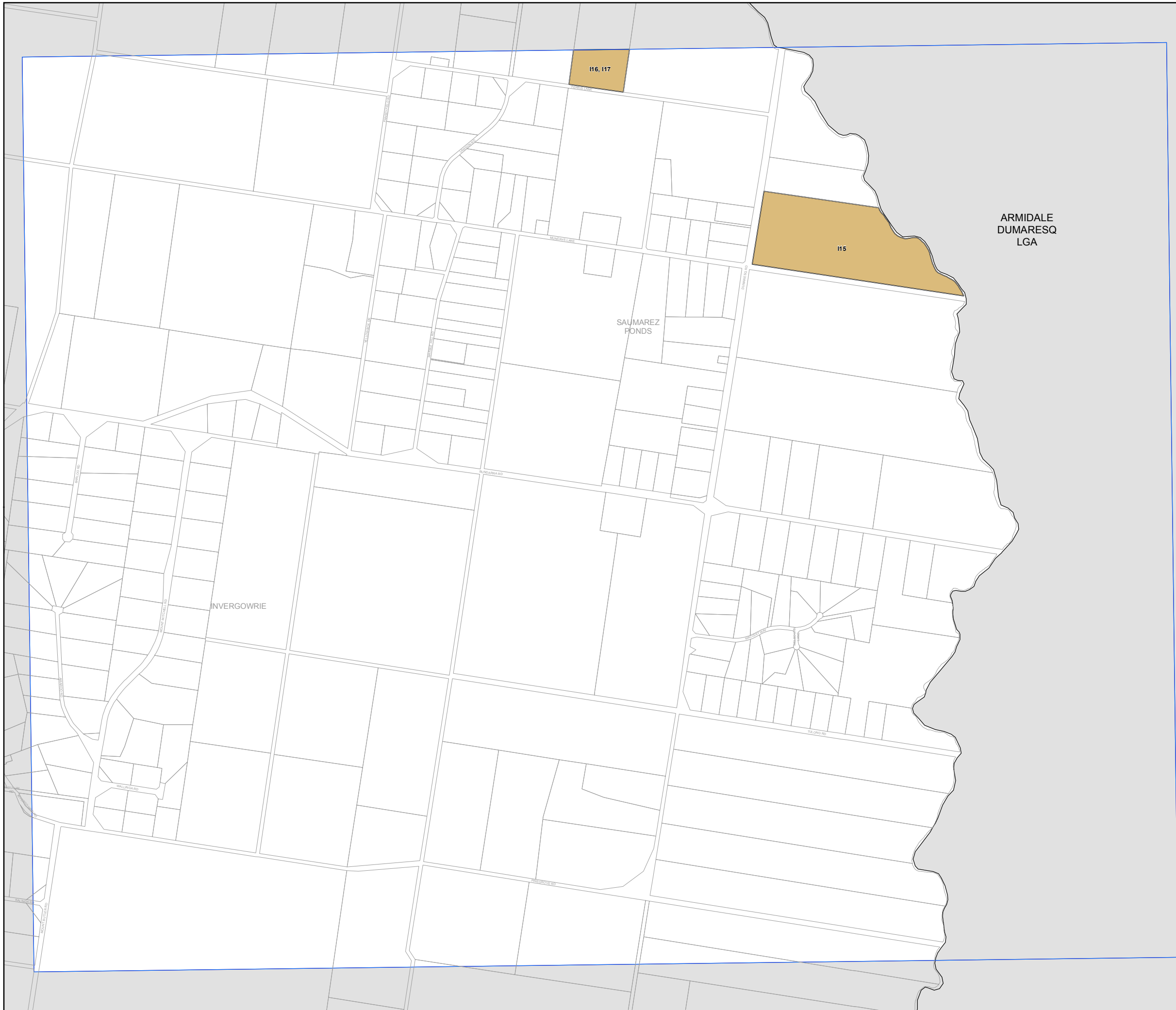
Heritage Map - Sheet HER\_004D

### Heritage

- Conservation area - General
- Item - General

### Cadastre

- Cadastre 08/12/2010 © Land and Property Information (LPI)



Scale: 1:20,000 @ A3

Projection: GDA 1994  
MGA Zone 56

Map identification number : 7650\_COM\_HER\_004D\_020\_20120209