



Uralla Local Environmental Plan 2012

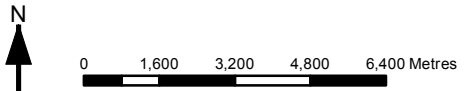
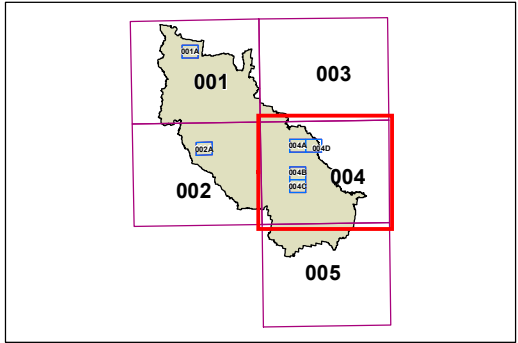
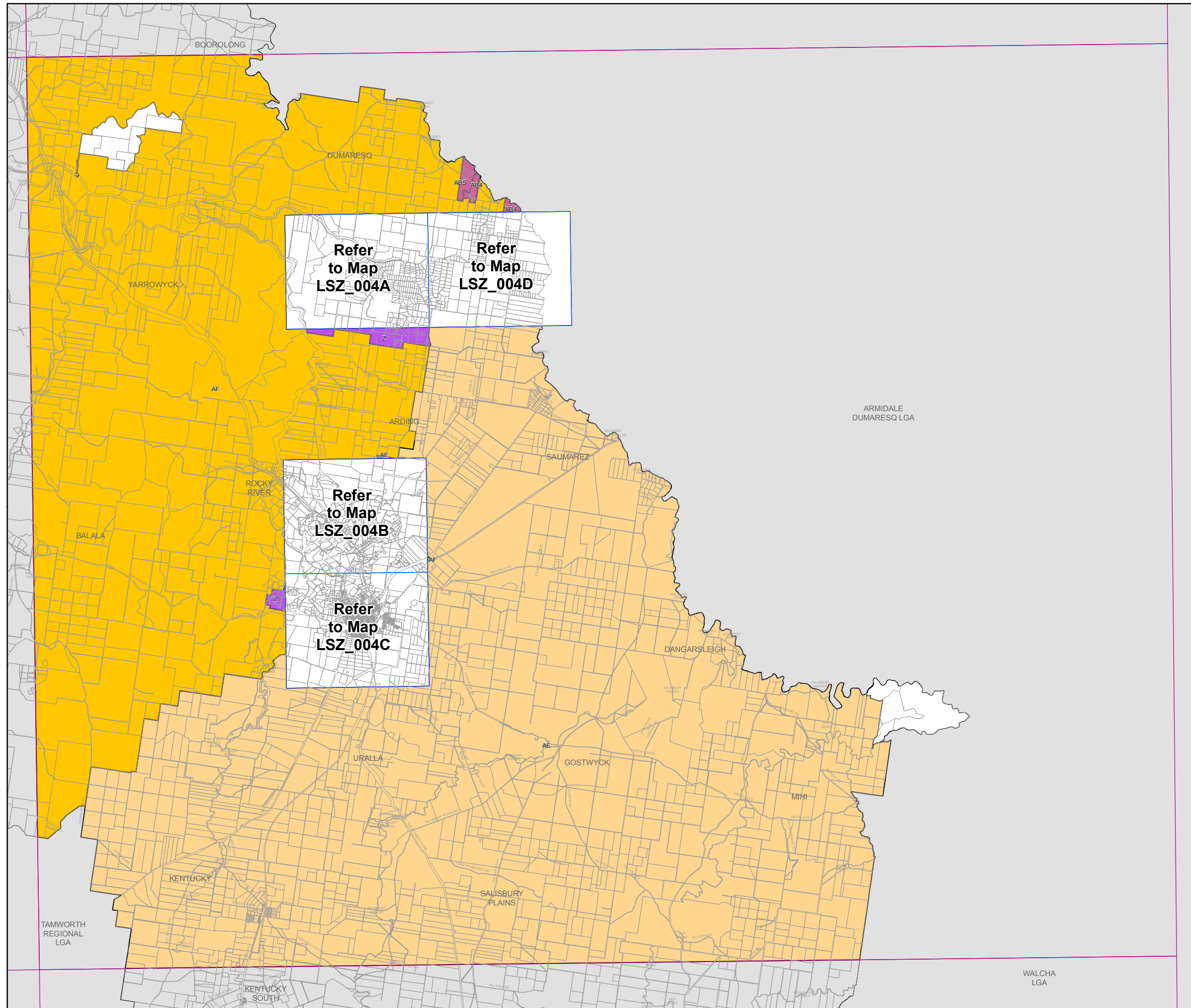
Lot Size Map - Sheet LSZ_004

Minimum Lot Size (sq m)

- K 560
- X 5000
- Z 2 (ha)
- AB1 10 (ha)
- AB2 15 (ha)
- AB3 20 (ha)
- AB4 25 (ha)
- AB5 40 (ha)
- AE 200 (ha)
- AF 400 (ha)

Cadastre

Cadastre 08/12/2010 © Land and Property Information (LPI)



Projection: GDA 1994
MGA Zone 56
Scale: 1:160,000 @ A3