



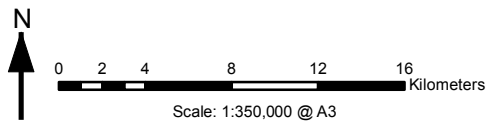
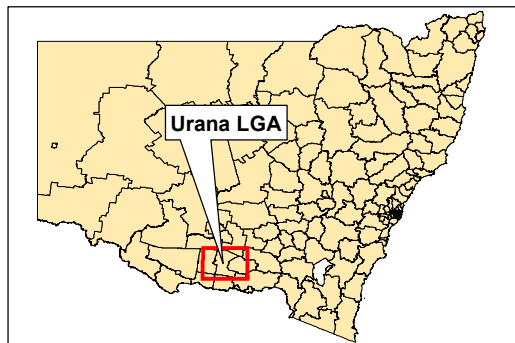




# Urana Local Environmental Plan 2011

## Land Application Map - Sheet LAP\_001

-  LGA Boundary
- LEP Land Application**
-  Included
-  Deferred matter
- Cadastre**
-  Cadastre 19/11/2010 © NSW LPMA



Projection: GDA 1994  
MGA Zone 55

Map identification number: 7700\_COM\_LAP\_001\_350\_20110221

