





Urana Local Environmental Plan 2011

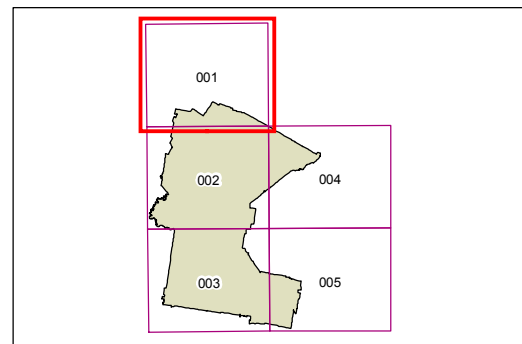
Natural Resources - Riparian Land and Waterways Map - Sheet NRR_001

Natural Resource

 Riparian Land and Waterways

Cadastre

 Cadastre 19/11/2010 © NSW LPMA



0 2 4 6 Kilometres

Scale: 1:160,000 @ A3

Projection: GDA 1994
MGA Zone 55

Map identification number:
7700_COM_NRR_001_160_20110715

