





**Wagga Wagga  
Local Environmental  
Plan 2010**

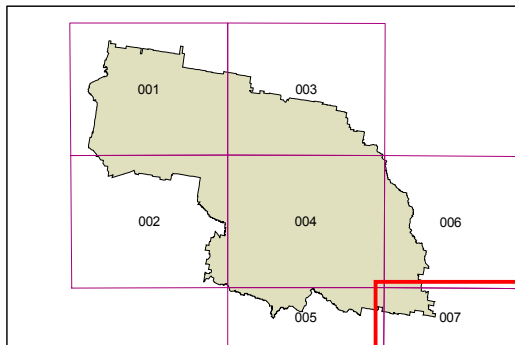
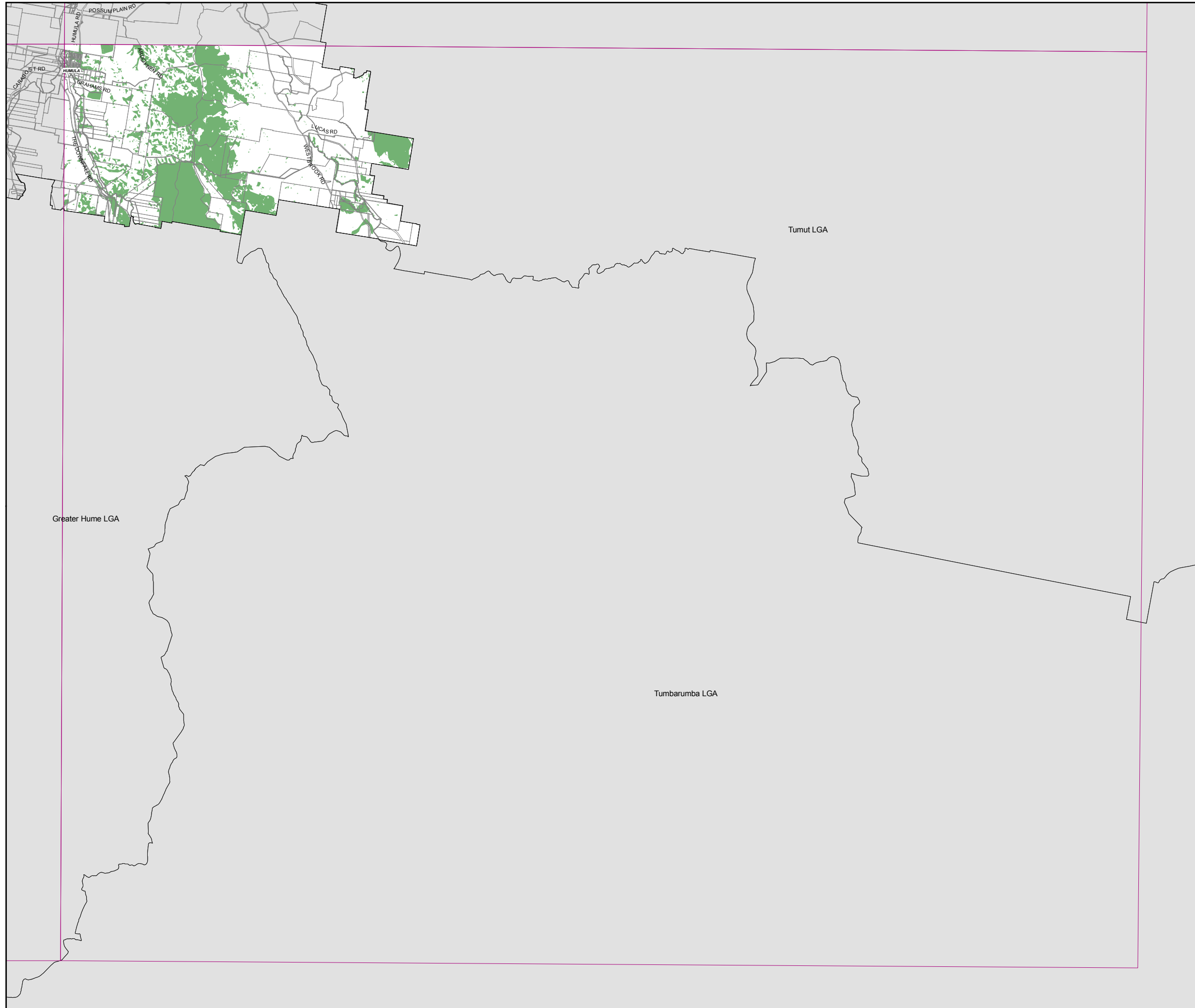
Terrestrial Biodiversity Map -  
Sheet BIO\_007

**Biodiversity**

 Biodiversity

**Cadastral**

 Cadastral 28/01/2010 © WWCC



Projection: GDA 1994  
Zone 55



Scale: 1:160,000 @ A3

Map identification number:  
7750\_COM\_BIO\_007\_160\_20130130