




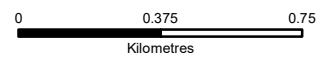
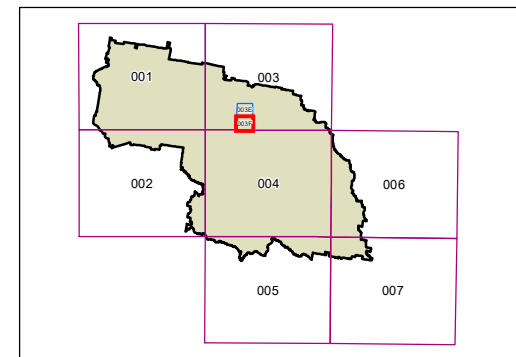
**Wagga Wagga  
Local Environmental  
Plan 2010**

**Cartwrights Hill Precinct Map  
- Sheet CHP\_003F**

 Cartwrights Hill Precinct

**Cadastre**

 Cadastre 4/04/2022 © WWCC



Scale: 1:20,000 @ A3

Projection: GDA 1994  
MGA Zone 55

Map Identification Number: 7750\_COM\_CHP\_003F\_020\_20220404

