




**Wagga Wagga
Local Environmental
Plan 2010**

North Wagga Wagga Restrictions
on New Dwellings Map
Lloyd Quarry Map
Protected Regrowth Map
- Sheet CL1_003C


Lloyd Quarry

 Lloyd Quarry Site


Restrictions on New Dwellings

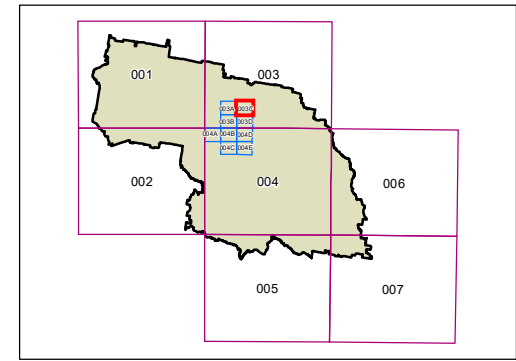
 Special Site

Protected Regrowth

 Protected Regrowth Area

Cadastre

 Cadastre 04/04/2022 © WWCC



0 0.375 0.75
Kilometres

Scale: 1:20,000 @ A3

Projection: GDA 1994
MGA Zone 55

Map Identification Number: 7750_COM_CL1_003C_020_20220404

