






**Wagga Wagga  
Local Environmental  
Plan 2010**

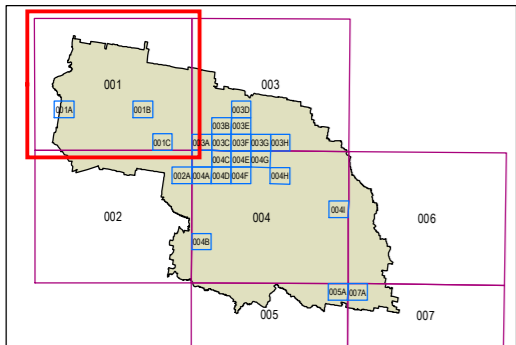
Heritage Map - Sheet HER\_001

**Heritage**

-  Conservation Area - General
-  Item - General

**Cadastre**

-  Cadastre 24/04/2014 © WWCC



Projection: GDA 1994  
MGA Zone 55  
Scale: 1:160000 @ A3

Map identification number:  
7750\_COM\_HER\_001\_160\_20140424

