






**Wagga Wagga
Local Environmental
Plan 2010**

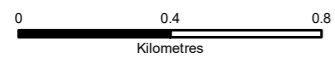
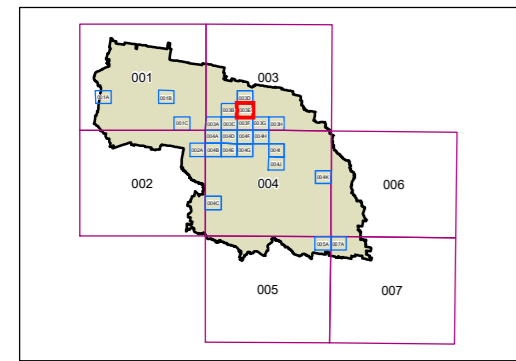
Heritage Map - Sheet HER_003E

Heritage

-  Conservation Area - General
-  Item - General

Cadastral

-  Cadastral 4/04/2022 © WWCC



Scale: 1:20,000 @ A3

Projection: GDA 1994
MGA Zone 55

Map Identification Number: 7750_COM_HER_003E_020_20220404

