



**Wagga Wagga
Local Environmental
Plan 2010**

Heritage Map - Sheet HER_003G

Heritage

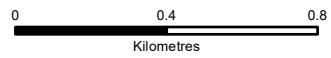
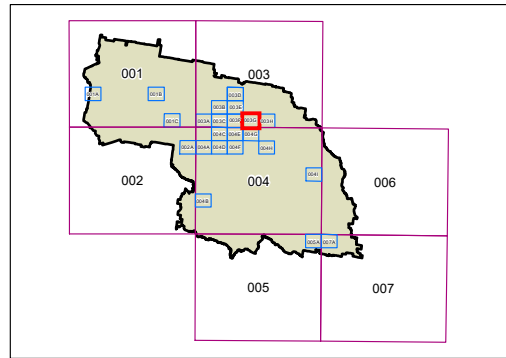
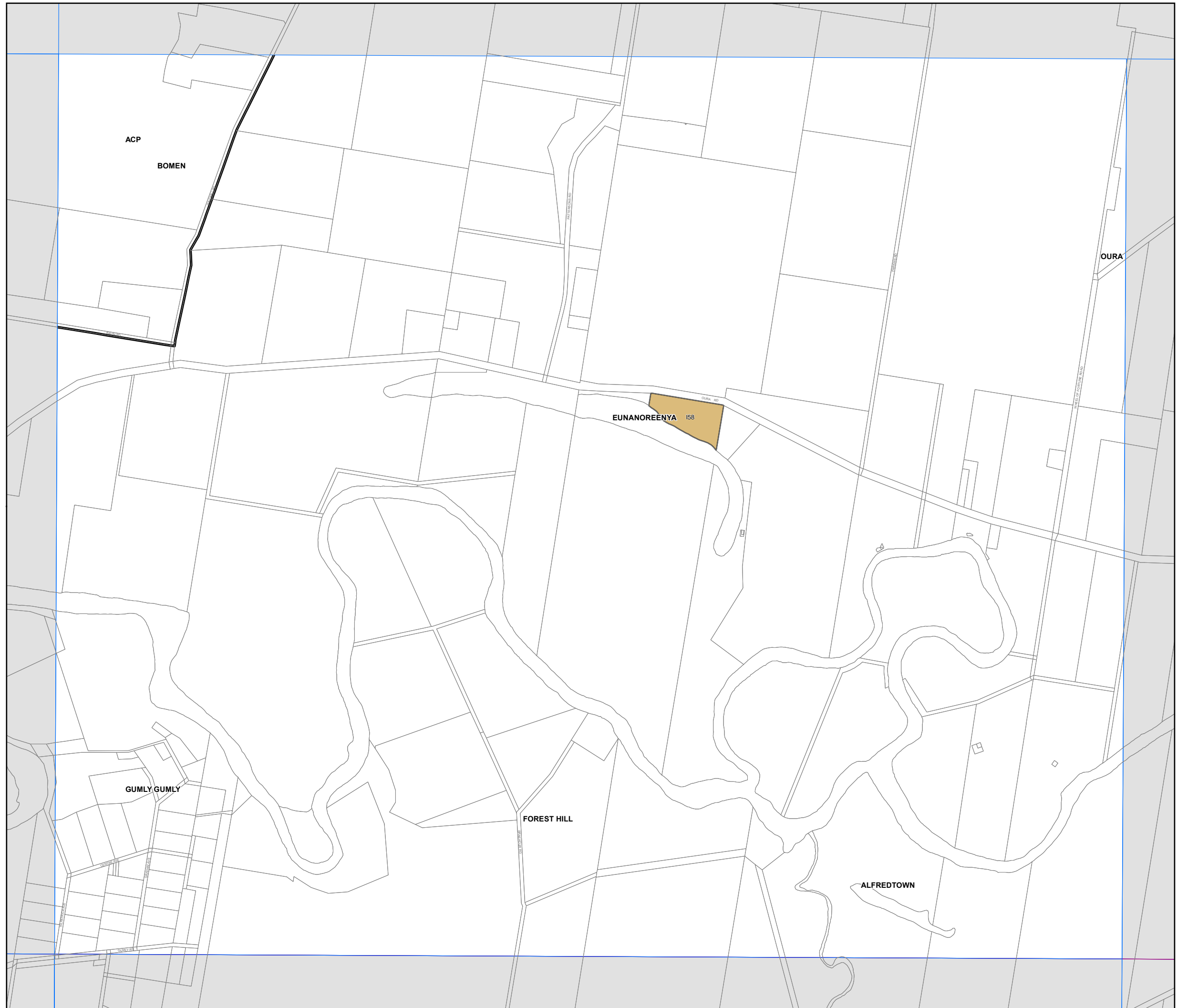
Conservation Area - General

Item - General

ACP SEPP (Activation Precincts) 2020

Cadastral

Cadastral 21/06/2019 © WWCC



Projection: GDA 1994
MGA Zone 55

Scale: 1:20,000 @ A3

Map Identification Number: 7750_COM_HER_003G_020_20210301