






**Wagga Wagga
Local Environmental
Plan 2010**

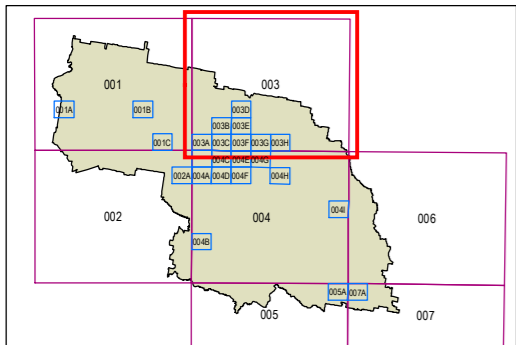
Heritage Map - Sheet HER_003

Heritage

-  Conservation Area - General
-  Item - General

Cadastre

-  Cadastre 24/04/2014 © WWCC



0 2 4 6 Kilometres

Scale: 1:160000 @ A3

Projection: GDA 1994
MGA Zone 55

Map identification number:
7750_COM_HER_003_160_20140424

