






# Wagga Wagga Local Environmental Plan 2010

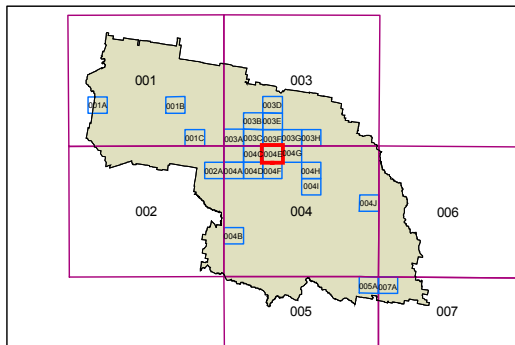
Heritage Map - Sheet HER\_004E

### Heritage

-  Conservation Area - General
-  Item - General

### Cadastral

-  Cadastral 28/01/2010 © WWCC



0 0.25 0.5 0.75 Kilometers

Scale: 1:20,000 @ A3

Projection: GDA 1994  
Zone 55

Map identification number:  
7750\_COM\_HER\_004E\_020\_20100625

