






**Wagga Wagga
Local Environmental
Plan 2010**

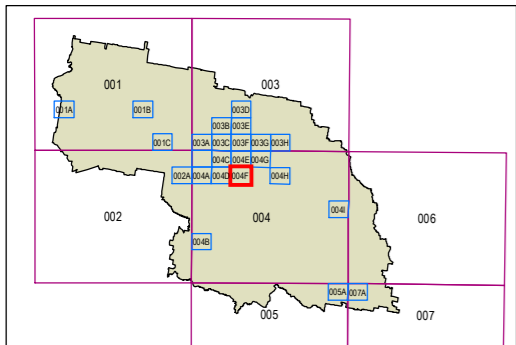
Heritage Map - Sheet HER_004F

Heritage

-  Conservation Area - General
-  Item - General

Cadastre

-  Cadastre 24/04/2014 © WWCC



0 0.25 0.5 0.75 Kilometres

Scale: 1:20000 @ A3

Projection: GDA 1994
MGA Zone 55

Map identification number:
7750_COM_HER_004F_020_20140424

